AP 1 (C): Area west of the Islander East to eastern boundary of Stewart Beach Park

On-beach: Restricted use area, minimum width of 2,640 linear feet on the eastern end of the park
Off-beach: Two (2) parking lots containing a minimum of 201 spaces.
Street parking via East Beach Drive
2 dedicated pedestrian pathways for public use
Amenities: n/a

AP 1 (B): Palisade Palms

On-beach: n/a
Off-beach: Parking lot containing a minimum of 108 spaces
1 dedicated pedestrian pathway for public use
Street parking via East Beach Drive
Amenities: n/a

AP 1 (A): Beachtown Development

On-beach: n/a
Off-beach: Minimum of 2 parking lots containing a minimum of 295 spaces
Street parking via East Beach Drive
2 dedicated pedestrian pathways for public use
Amenities: n/a

AP 1: Apffel Park

On-beach: Parking within Park boundaries for beach user fee
Free parking available
Outside of Park boundaries
Off-beach: n/a
Amenities: Currently provided

Bollards | Pedestrian beach served by on-beach parking | Pedestrian beach served by off-beach parking | Pedestrian beach served by off-beach and on-beach parking | Vehicular Access | Restricted Access | Seasonal Access

Department of Planning and Community Development
P.O. Box 779
Galveston, Texas 77553-0779
(409) 797-3660

CITY OF GALVESTON
PUBLIC BEACH ACCESS PLAN
AUGUST 2007

NORTH

Approximate Scale
0 ¼ Mile ½ Mile

AP 3: **Seawall Beach Urban Park**

On-beach: n/a
Off-beach: Street parking, north and south sides of Seawall Boulevard
Minimum of 10% free parking spaces (approximately 230 spaces total distributed throughout the Seawall Beach Urban Park)
Amenities: Future

AP 2: **Stewart Beach**

On-beach: Parking within Park boundaries for beach user fee
Free parking available
Restricted use area, minimum width of 2,640 linear feet on the eastern end of the park
Off-beach: n/a
Amenities: currently provided

AP 1 (C): **Area west of the Islander East to eastern boundary of Stewart Beach Park**

On-beach: Restricted use area, minimum width of 2,640 linear feet on the eastern end of the park
Off-beach: Two (2) parking lots containing a minimum of 201 spaces.
Street parking via East Beach Drive
2 dedicated pedestrian pathways for public use
Amenities: n/a

Bollards | Pedestrian beach served by on-beach parking | Pedestrian beach served by off-beach parking | Pedestrian beach served by off-beach and on-beach parking | Vehicular Access | Restricted Access | Seasonal Access

Department of Planning and Community Development
P.O. Box 779
Galveston, Texas 77553-0779
(409) 797-3660

CITY OF GALVESTON PUBLIC BEACH ACCESS PLAN AUGUST 2007

NORTH

Approximate Scale
0 ¼ Mile ½ Mile

Hershey Beach	West Beach Grand Riveria I & II	Sands of Kahala	PocketPark 2 Escapes!	Beachside Village	Sunny Beach	PocketPark 1	Dellanera Park	Seascape

AP 10: 10-Mile Road/Hershey Beach Subdivision

On-beach: Parking via 10-Mile Road, minimum width of 1,065 linear feet
Off-beach: Parking lot, minimum 58 spaces
Amenities: n/a

AP 9: Pocket Park #2, Escapes! Condominiums

On-beach: n/a
Off-beach: Parking lot, minimum 352 spaces
1 wheelchair accessible dune walkover for public use
1 dedicated pedestrian pathway for public use
Amenities: currently provided

AP 8: Beachside Village Subdivision

On-beach: n/a
Off-beach: Street parking, minimum of 148 spaces on Sea Butterfly Street
3 dedicated pedestrian access ways for public use
Amenities: n/a

AP 7: Sunny Beach Subdivision

On-beach: Parking via 8-Mile Road, minimum 1,300 linear feet in width
Off-beach: n/a
Amenities: n/a

AP 6: Pocket Park #1

On-beach: Parking via 7 ½-Mile Road (109th Street), minimum width of 1690 linear feet
Off-beach: Parking lot
Amenities: n/a

AP 5: Dellanera RV Park

On-beach: n/a
Off-beach: Overnight campsites only. Wheelchair accessible dune walkover
Amenities: currently provided

AP 4: End of Seawall

On-beach: n/a
Off-beach: Parking lot, Minimum 150 spaces
Pedestrian pathway from parking lot to the beach
Amenities: n/a

Bollards | Pedestrian beach served by on-beach parking | Pedestrian beach served by off-beach parking | Pedestrian beach served by off-beach and on-beach parking | Vehicular Access | Restricted Access | Seasonal Access

Department of Planning and Community Development
P.O. Box 779
Galveston, Texas 77553-0779
(409) 797-3660

CITY OF GALVESTON PUBLIC BEACH ACCESS PLAN FEBRUARY 24, 2004

NORTH ↗

Approximate Scale
0 ¼ Mile ½ Mile

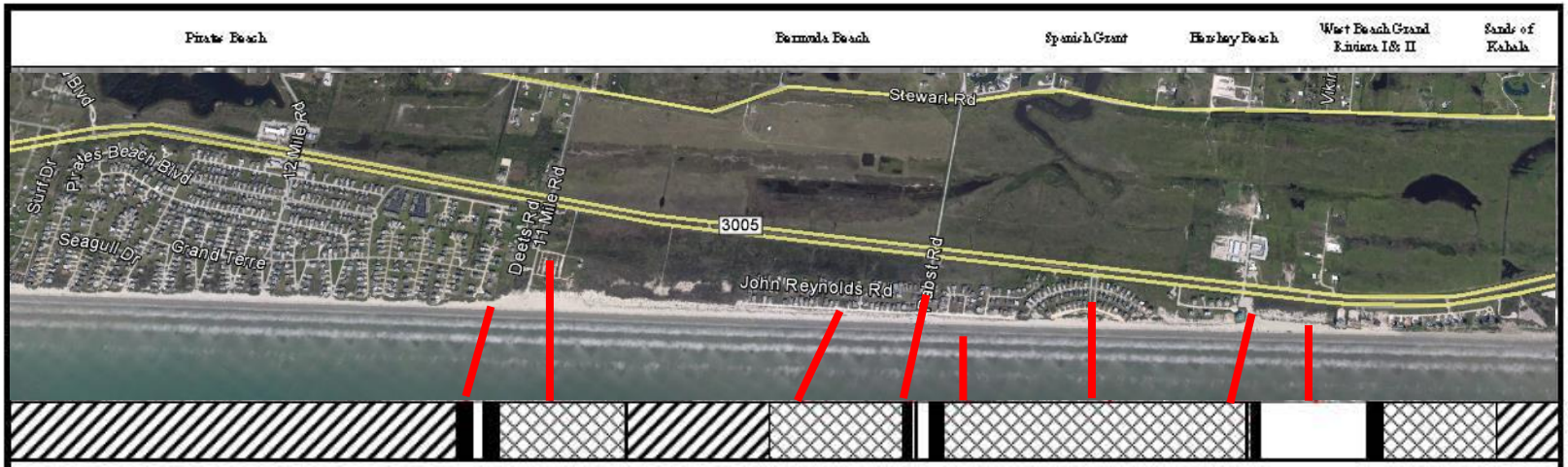

AP 15 (A): Pirates Beach Subdivision

On-beach: n/a
Off-beach: Street parking throughout subdivision
14 dedicated pedestrian pathways for public use
Amenities: n/a

AP 14: 11-Mile Road

On-beach: Parking via 11-Mile Road, minimum width of 300 linear feet
Off-beach: n/a
Amenities: n/a

AP 13: Pocket Park #3

On-beach: n/a
Off-beach: Parking lot minimum of 273 parking spaces
Wheelchair accessible dune walkover for public use
Amenities: currently provided

AP 12: Bermuda Beach Subdivision

On-beach: Parking via Pabst Road, minimum width of 150 linear feet
Off-beach: Street parking minimum of 211 parking spaces, throughout subdivision
2 dedicated pedestrian pathways for public use
Amenities: n/a

AP 11: Spanish Grant Subdivision

On-beach: n/a
Off-beach: Street parking minimum of 44 spaces, Spanish Grant Boulevard median
3 dedicated pedestrian pathways for public use
Amenities: n/a

AP 10: 10-Mile Road/Hershey Beach Subdivision

On-beach: Parking via 10-Mile Road, minimum width of 1,065 linear feet
Off-beach: Parking lot minimum 58 spaces
Amenities: n/a

Bollards
Pedestrian beach served by on-beach parking
Pedestrian beach served by off-beach parking
Pedestrian beach served by off-beach and on-beach parking
Vehicular Access
Restricted Access
Seasonal Access

Department of Planning and Community Development
P.O. Box 779
Galveston, Texas 77553-0779
(409) 797-3660

CITY OF GALVESTON
PUBLIC BEACH ACCESS PLAN
JULY 17, 2007

NORTH

Approximate Scale
0 ¼ Mile ½ Mile

Village of Jamaica Beach | Galveston Island State Park | Pirates Beach West | Palm Beach | Pirates Beach

Outside of City of Galveston Jurisdiction | Outside of City of Galveston Jurisdiction

AP 17: 15-Mile Road

On-beach: Parking on 15-Mile Road, maximum width of 150 linear feet.
Off-beach: n/a
Accessible: n/a

AP 16: 13-Mile Road

On-beach: Parking on 13-Mile Road, maximum width of 640 linear feet.
Off-beach: n/a
Accessible: n/a

AP 15 (B): Palm Beach Subdivision

On-beach: n/a
Off-beach: Street parking throughout subdivision
3 dedicated pedestrian pathways for public use
Accessible: n/a

AP 15 (C): Pirates Beach West Subdivision

On-beach: n/a
Off-beach: Street parking throughout subdivision
4 dedicated pedestrian pathways for public use
Accessible: n/a

Bollards | Pedestrian beach served by on-beach parking | Pedestrian beach served by off-beach parking | Pedestrian beach served by off-beach and/or on-beach parking | Vehicular Access | Restricted Access | Seasonal Access

Department of Planning and Community Development
P.O. Box 779
Galveston, Texas 77553-0779
(409) 797-3660

CITY OF GALVESTON PUBLIC BEACH ACCESS PLAN JULY 17, 2007

NORTH

Approximate Scale

0 | ¼ Mile | ½ Mile

AP 22: Silverleaf Resorts

On-beach: n/a
Off-beach: Parking lot, minimum of 43 spaces
1 dedicated pedestrian pathway for public use
Amenities: n/a

AP 21: Kahala Beach Estates, Addition #1

On-beach: n/a
Off-beach: Street parking, minimum of 59 spaces on Kahala Drive East
2 dedicated pedestrian pathways for public use
Amenities: n/a

AP 20: Indian Beach

On-beach: n/a
Off-beach: Street parking, minimum of 200 spaces on East and West Devaca
4 dedicated pedestrian pathways for public use
Amenities: n/a

AP 19: Karankawa Beach

On-beach: n/a
Off-beach: Street parking, minimum of 27 spaces, Habla and Glei Streets
2 dedicated pedestrian pathways for public use
Amenities: n/a

AP 18: 16-Mile Road

On-beach: Parking via 16-Mile Road, minimum width of 1,000 linear feet
Off-beach: n/a
Amenities: n/a

Bollards | Pedestrian beach served by on-beach parking | Pedestrian beach served by off-beach parking | Pedestrian beach served by off-beach and on-beach parking | Vehicular Access | Restricted Access | Seasonal Access

Department of Planning and Community Development
P.O. Box 779
Galveston, Texas 77553-0779
(409) 797-3660

CITY OF GALVESTON PUBLIC BEACH ACCESS PLAN FEBRUARY 24, 2004

NORTH

Approximate Scale
0 ¼ Mile ½ Mile

Sea Isle | Sandhill Shores | The Dunes of West Beach | Silverleaf Seaside Resort

AP 27: "Sea Isle" parking area

On-beach: n/a
Off-beach: Parking lot, minimum of 88 spaces
1 dedicated pedestrian pathway for public use
Amenities: n/a

AP 26: San Jacinto Street – Sea Isle Subdivision

On-beach: Parking via San Jacinto Street, minimum width of 150 linear feet
Off-beach: n/a
Amenities: n/a

AP 25: Gateway Boulevard – Sea Isle Subdivision

On-beach: Parking via Gateway Boulevard, minimum width of 330 linear feet
Off-beach: n/a
Amenities: n/a

AP 24: Sandhill Shores Subdivision

On-beach: n/a
Off-beach: Street parking, minimum of 208 spaces on Sandhill Drive
2 dedicated pedestrian pathways for public use
Amenities: n/a

AP 23: The Dunes of West Beach

On-beach: n/a
Off-beach: Street parking, minimum of 172 spaces on Shores Drive
2 dedicated pedestrian pathways for public use
Amenities: n/a

AP 22: Silverleaf Resorts

On-beach: n/a
Off-beach: Parking lot, minimum of 43 spaces
1 dedicated pedestrian pathway for public use
Amenities: n/a

Bollards | Pedestrian beach served by on-beach parking | Pedestrian beach served by off-beach parking | Pedestrian beach served by off-beach and on-beach parking | Vehicular Access | Restricted Access | Seasonal Access

Department of Planning and Community Development
P.O. Box 779
Galveston, Texas 77553-0779
(409) 797-3660

CITY OF GALVESTON PUBLIC BEACH ACCESS PLAN FEBRUARY 24, 2004

NORTH ↗

Approximate Scale
0 | ¼ Mile | ½ Mile



AP 36: Salt Cedar Avenue

On-beach: Unrestricted vehicular access to the east to AP35: Half Moon Beach
Off-beach: n/a
Amenities: n/a

AP 35: Half Moon Beach Subdivision and Stavanger Beach Subdivision

On-beach: Seasonal access to the east Unrestricted, vehicular access to the west to AP 36: Salt Cedar Avenue
Off-beach: n/a
Amenities: n/a

AP 34: Miramar Subdivision

On-beach: Seasonal access via AP 35: Half Moon Beach (one way traffic, west to east)
Off-beach: Parking lot, minimum of 60 spaces via FM 3005
1 dedicated pedestrian pathway
Amenities: n/a

AP 33: 2nd Street, Bay Harbor Subdivision

On-beach: Parking via 2nd Street, minimum width of 300 linear feet
Seasonal access to the west, (one-way driving west to east)
Off-beach: n/a
Amenities: n/a

AP 32: Pocket Park #4

On-beach: n/a
Off-beach: Parking lot, 1 dedicated pedestrian pathway for public use
Amenities: n/a

AP 31: Terramar Drive, Terramar Beach Subdivision

On-beach: Parking via Terramar Drive Boulevard, minimum width of 300 linear feet
Off-beach: n/a
Amenities: n/a

AP 29: Isla Del Sol Subdivision

On-beach: n/a
Off-beach: Parking lot, minimum 25 spaces (located north of FM 3005, via Isla Del Sol Drive)
Amenities: n/a

AP 30: Gulf Boulevard, Isla Del Sol Subdivision

On-beach: Parking via Gulf Boulevard, minimum width of 150 linear feet
Off-beach: n/a
Amenities: n/a

AP 28: Sea Isle Subdivision and Terramar Beach Subdivision

On-beach: n/a
Off-beach: Street parking, minimum of 610 spaces on Kennedy/Gulf Drive
Dedicated pedestrian pathways for public use throughout subdivisions
Amenities: n/a

Bollards | Pedestrian beach served by on-beach parking | Pedestrian beach served by off-beach parking | Pedestrian beach served by off-beach and on-beach parking | Vehicular Access | Restricted Access | Seasonal Access

Department of Planning and Community Development
P.O. Box 779
Galveston, Texas 77553-0779
(409) 797-3660

CITY OF GALVESTON
PUBLIC BEACH ACCESS PLAN
FEBRUARY 26, 2004

NORTH

Approximate Scale
0 ¼ Mile ½ Mile

Pointe San Luis

Playa San Luis Subdivision



AP 41: Pointe San Luis 4 (toll bridge area)

On-beach: Seasonal access provided, minimum width of 1,200 linear feet*
Unrestricted vehicular access, minimum width of 3,230 linear feet*
Off-beach: n/a
Amenities: Pedestrian area designated by bollard placement

** Please note, beach access modifications will not occur until substantial physical improvements occur.*

AP 40: Pointe San Luis 3

On-beach: n/a
Off-beach: Parking lot, minimu m 100 spaces*
25 reserve parking spaces dedicated in the event of erosion*
1 dedicated pedestrian pathway for public use*
Amenities: n/a

** Please note, beach access modifications will not occur until substantial physical improvements occur.*

AP 39: Pointe San Luis 2

On-beach: n/a
Off-beach: Parking lot, minimum 100 spaces*
1 wheelchair accessible dune walkover for public use*
Amenities: future

** Please note, beach access improvements will not occur until substantial physical improvements occur.*

AP 38: Pointe San Luis 1 (western boundary of Playa San Luis subdivision)

On-beach: n/a
Off-beach: Parking lot, minimum 100 spaces*
25 reserve parking spaces dedicated in the event of erosion*
1 dedicated pedestrian pathway for public use*
Amenities: n/a

** Please note, beach access modifications will not occur until substantial physical improvements occur*

AP 37: Playa San Luis Subdivision

On-beach: n/a
Off-beach: Street parking, minimum of 88 spaces throughout subdivision
4 dedicated pedestrian pathways for public use
Amenities: n/a

AP 36: Salt Cedar Avenue

On-beach: Unrestricted vehicular access to the east to AP35: Half Moon Beach
Off-beach: n/a
Amenities: n/a

Bollards | Pedestrian beach served by on-beach parking | Pedestrian beach served by off-beach parking | Pedestrian beach served by off-beach and on-beach parking | Vehicular Access | Restricted Access | Seasonal Access

Department of Planning and Community Development
P.O. Box 779
Galveston, Texas 77553-0779
(409) 797-3660

CITY OF GALVESTON PUBLIC BEACH ACCESS PLAN FEBRUARY 24, 2004

NORTH

Approximate Scale

0 ¼ Mile ½ Mile