PLAN VIEW

SCALE: 1" = 5000'



LOCATION MAP

NOT TO SCALE

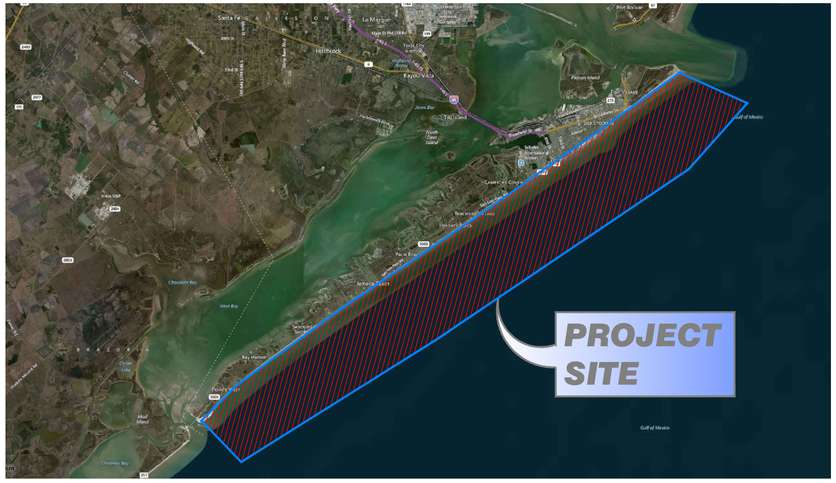

NOTES:

1. COORDINATES SHOWN HEREON ARE BASED ON TEXAS COORDINATE SYSTEM, SOUTH CENTRAL ZONE, NAD83 (GRID) COORDINATES.
2. ELEVATIONS SHOWN HEREON ARE BASED ON THE NORTH AMERICA VERTICAL DATUM OF 1988 (NAVD88).
3. AERIAL IMAGERY SHOWN HEREON IS ONLY A GRAPHICAL REPRESENTATION, SAID IMAGERY DOES NOT REPRESENT AN ON THE GROUND SURVEY
4. INFORMATION SHOWN HEREON, iS BASED ON A COMBINATION OF TERRESTRIAL BASED MOBILE LIDAR AND LEICA C10 POINT CLOUD DATA, CONVENTIONAL SURVEY, AND DEPTH OF CLOSURE HYDROGRAPHIC DATA (PROVIDED BY TEXAS A&M GALVESTON). IN AREAS WHERE A DATA GAP EXISTS BETWEEN TERRESTRIAL DATA AND HYDROGRAPHIC DATA, LINEAR INTERPOLATION BETWEEN DATA SETS WAS USED TO CREATE DTM AND CONTOUR FEATURES.
5. INFORMATION SHOWN HEREON, DOES NOT CONSTITUTE A BOUNDARY SURVEY.

DRAWING: F:\GALVESTON DATA\DTM\GALVESTON-1000'PROFILES.DWG / PRINTED: 2/19/2015 4:41 PM

ATKINS
ATKINS NORTH AMERICA, INC.
1250 WOOD BRANCH PARK DRIVE
SUITE 300
HOUSTON, TX 77079
(281) 493-5100

CLIENT: CITY OF GALVESTON

PROJECT: WADING DEPTH / DEPTH OF CLOSURE SURVEY

TASK: 1000 FOOT PROFILES

ORIGINAL:
REVISIONS:
1 #
2 #
3 #
4 #
5 #
6 #
7 #
8 #
9 #
10 #
11 #
12 #

THIS DOCUMENT CONSISTS OF ## SHEETS AND EACH SHEET SHALL NOT BE CONSIDERED FULL, VALID AND COMPLETE UNLESS ATTACHED TO THE OTHERS.

NOT A FIELD BOUNDARY SURVEY

JOB NO. 100039948
DRAWN
DESIGNED
CHECKED
QC

SHEET: 1 OF 32
#

FOR INFORMATIONAL PURPOSES ONLY

XSECTION 570+00.00 | HORIZONTAL SCALE: 1" = 200' | VERTICAL SCALE: 1"=20'

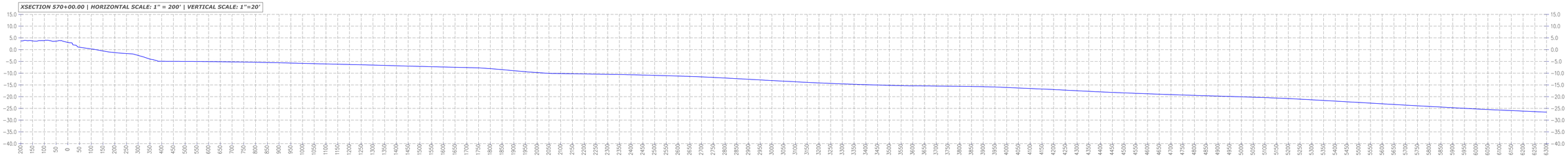

XSECTION 580+00.00 | HORIZONTAL SCALE: 1" = 200' | VERTICAL SCALE: 1"=20'

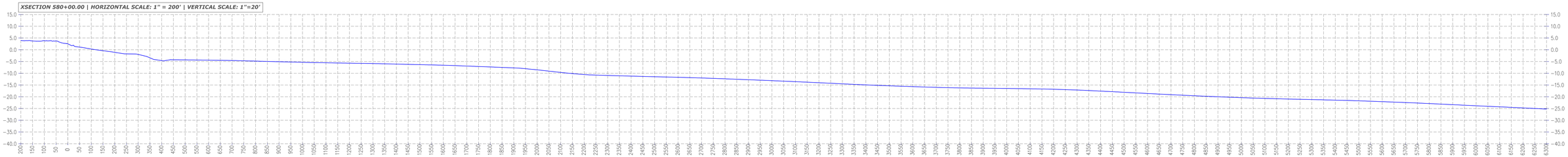

XSECTION 590+00.00 | HORIZONTAL SCALE: 1" = 200' | VERTICAL SCALE: 1"=20'

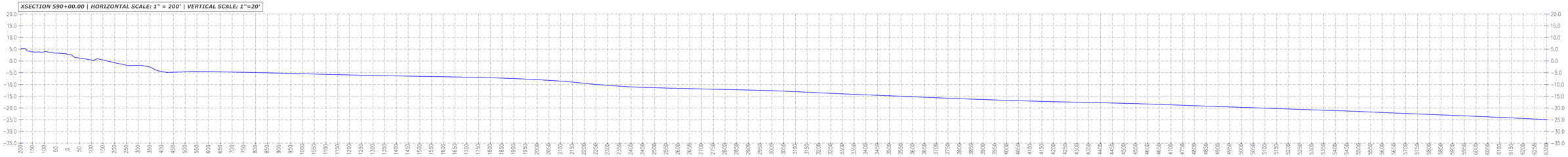

XSECTION 600+00.00 | HORIZONTAL SCALE: 1" = 200' | VERTICAL SCALE: 1"=20'

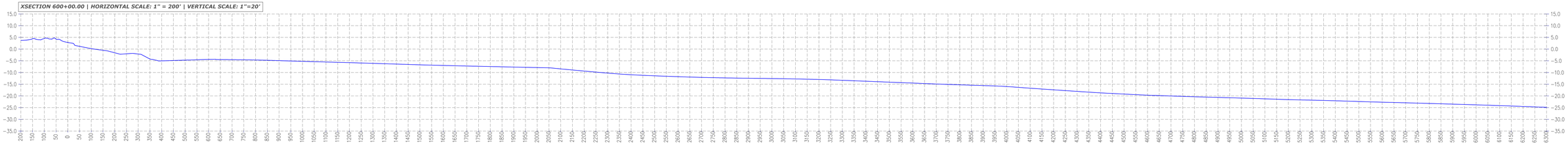

XSECTION 610+00.00 | HORIZONTAL SCALE: 1" = 200' | VERTICAL SCALE: 1"=20'

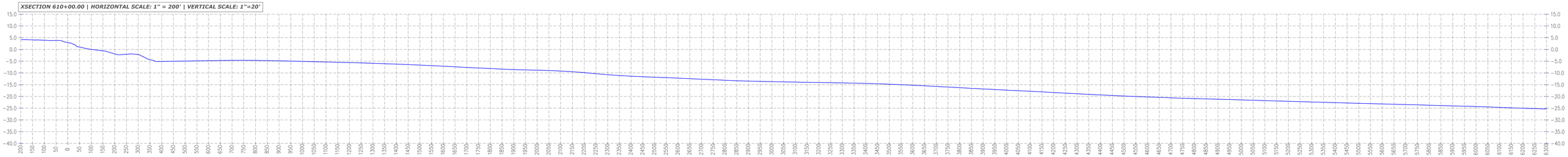

LEGEND:
2014 SURVEY DATA

DRAWING: F:\GALVESTON DATA\GALVESTON-1000'PROFILES.DWG / PRINTED: 2/19/2015 3:57 PM

ATKINS
ATKINS NORTH AMERICA, INC.
1250 WOOD BRANCH PARK DRIVE
SUITE 300
HOUSTON, TX 77079
(281) 493-5100

CLIENT
CITY OF GALVESTON

PROJECT
WADING DEPTH / DEPTH OF CLOSURE SURVEY

TASK
1000 FOOT PROFILES

ORIGINAL:
REVISIONS:
1 #
2 #
3 #
4 #
5 #
6 #
7 #
8 #
9 #
10 #
11 #
12 #

THIS DOCUMENT CONSISTS OF ## SHEETS AND EACH SHEET SHALL NOT BE CONSIDERED FULL, VALID AND COMPLETE UNLESS ATTACHED TO THE OTHERS.

NOT A FIELD BOUNDARY SURVEY

JOB NO. 100039948
DRAWN
DESIGNED
CHECKED
QC

SHEET: 2 OF 32
#

FOR INFORMATIONAL PURPOSES ONLY

XSECTION 620+00.00 | HORIZONTAL SCALE: 1" = 200' | VERTICAL SCALE: 1"=20'

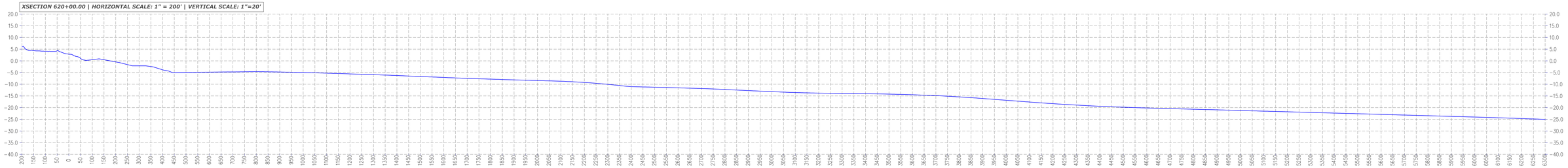

XSECTION 630+00.00 | HORIZONTAL SCALE: 1" = 200' | VERTICAL SCALE: 1"=20'

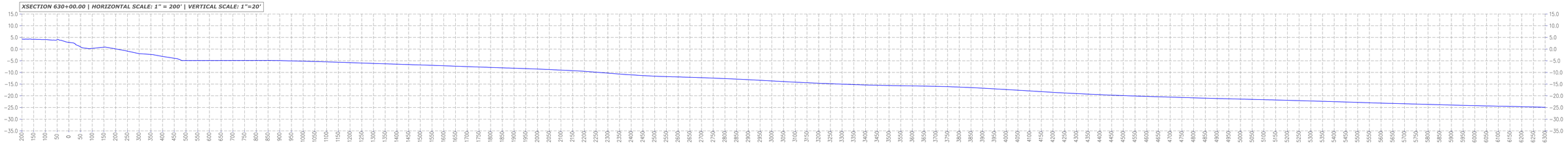

XSECTION 640+00.00 | HORIZONTAL SCALE: 1" = 200' | VERTICAL SCALE: 1"=20'

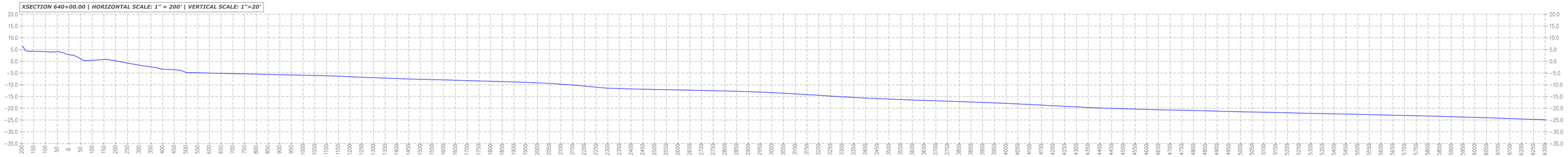

XSECTION 650+00.00 | HORIZONTAL SCALE: 1" = 200' | VERTICAL SCALE: 1"=20'

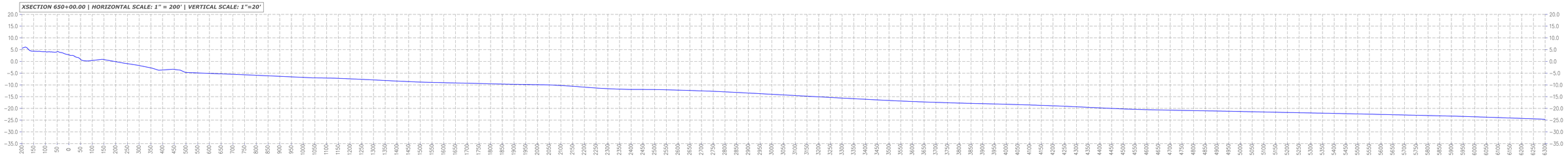

XSECTION 660+00.00 | HORIZONTAL SCALE: 1" = 200' | VERTICAL SCALE: 1"=20'

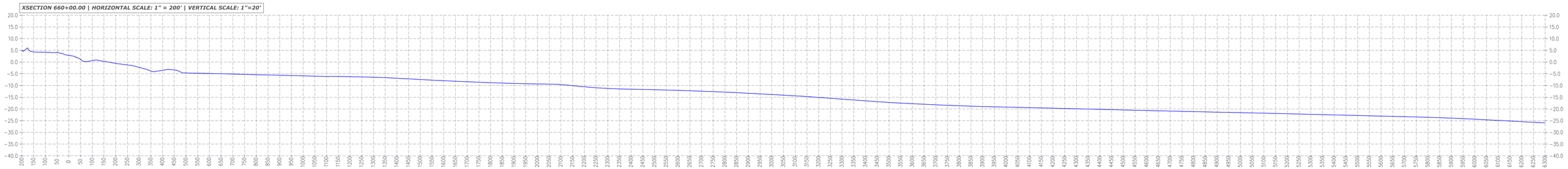

LEGEND:
2014 SURVEY DATA

DRAWING: F:\GALVESTON DATA\GALVESTON-1000'PROFILES.DWG / PRINTED: 2/19/2015 3:57 PM

ATKINS
ATKINS NORTH AMERICA, INC.
1250 WOOD BRANCH PARK DRIVE
SUITE 300
HOUSTON, TX 77079
(281) 493-5100

CLIENT
CITY OF GALVESTON

PROJECT
WADING DEPTH / DEPTH OF CLOSURE SURVEY

TASK
1000 FOOT PROFILES

ORIGINAL:
REVISIONS:
1 #
2 #
3 #
4 #
5 #
6 #
7 #
8 #
9 #
10 #
11 #
12 #

THIS DOCUMENT CONSISTS OF ## SHEETS AND EACH SHEET SHALL NOT BE CONSIDERED FULL, VALID AND COMPLETE UNLESS ATTACHED TO THE OTHERS.

NOT A FIELD BOUNDARY SURVEY

JOB NO. 100039948
DRAWN
DESIGNED
CHECKED
QC

SHEET: 3 OF 32
#

FOR INFORMATIONAL PURPOSES ONLY

XSECTION 670+00.00 | HORIZONTAL SCALE: 1" = 200' | VERTICAL SCALE: 1"=20'

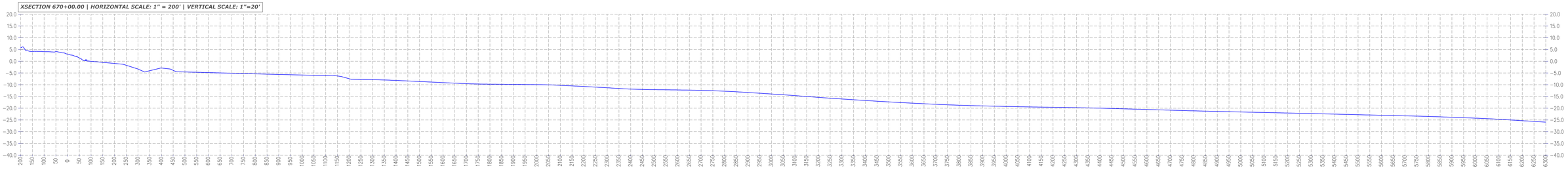

XSECTION 680+00.00 | HORIZONTAL SCALE: 1" = 200' | VERTICAL SCALE: 1"=20'

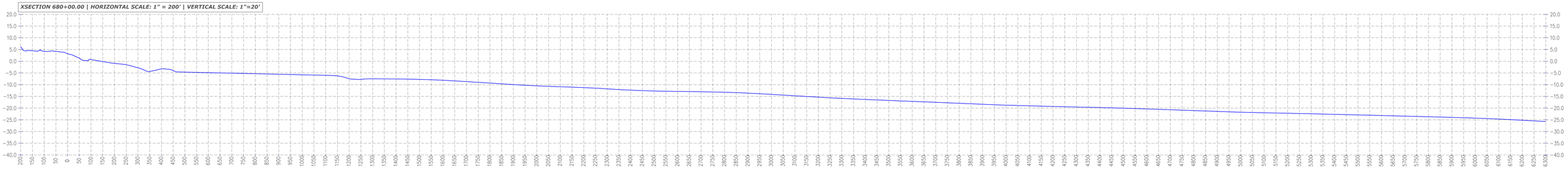

XSECTION 690+00.00 | HORIZONTAL SCALE: 1" = 200' | VERTICAL SCALE: 1"=20'

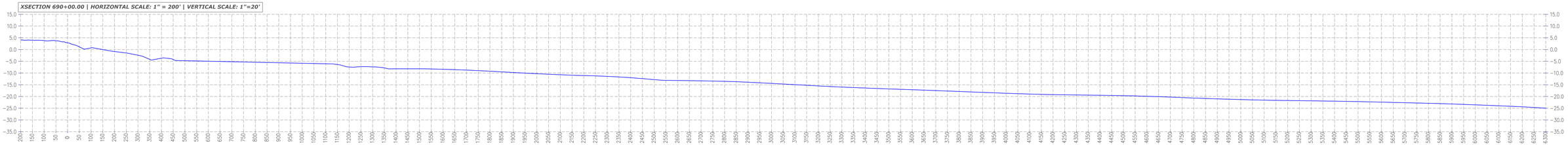

XSECTION 700+00.00 | HORIZONTAL SCALE: 1" = 200' | VERTICAL SCALE: 1"=20'

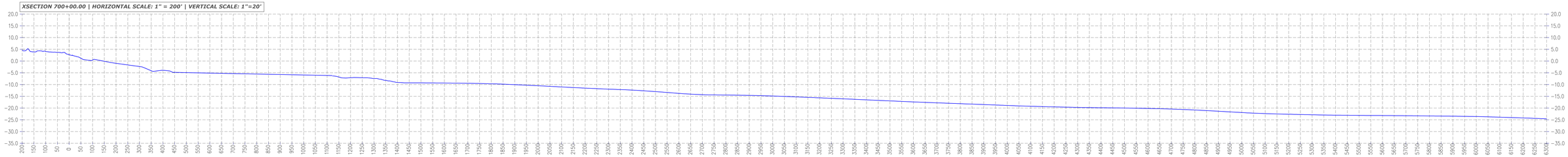

XSECTION 710+00.00 | HORIZONTAL SCALE: 1" = 200' | VERTICAL SCALE: 1"=20'

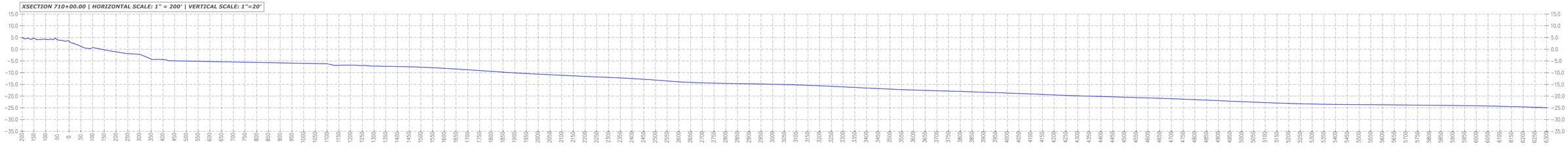

LEGEND:
2014 SURVEY DATA

DRAWING: F:\GALVESTON DATA\GALVESTON-1000'PROFILES.DWG / PRINTED: 2/19/2015 3:58 PM

ATKINS
ATKINS NORTH AMERICA, INC.
1250 WOOD BRANCH PARK DRIVE
SUITE 300
HOUSTON, TX 77079
(281) 493-5100

CLIENT
CITY OF GALVESTON

PROJECT
WADING DEPTH / DEPTH OF CLOSURE SURVEY

TASK
1000 FOOT PROFILES

ORIGINAL:
REVISIONS:
1 #
2 #
3 #
4 #
5 #
6 #
7 #
8 #
9 #
10 #
11 #
12 #

THIS DOCUMENT CONSISTS OF ## SHEETS AND EACH SHEET SHALL NOT BE CONSIDERED FULL, VALID AND COMPLETE UNLESS ATTACHED TO THE OTHERS.

NOT A FIELD BOUNDARY SURVEY

JOB NO. 100039948
DRAWN
DESIGNED
CHECKED
QC

SHEET: 4 OF 32
#

FOR INFORMATIONAL PURPOSES ONLY

XSECTION 720+00.00 | HORIZONTAL SCALE: 1" = 200' | VERTICAL SCALE: 1"=20'

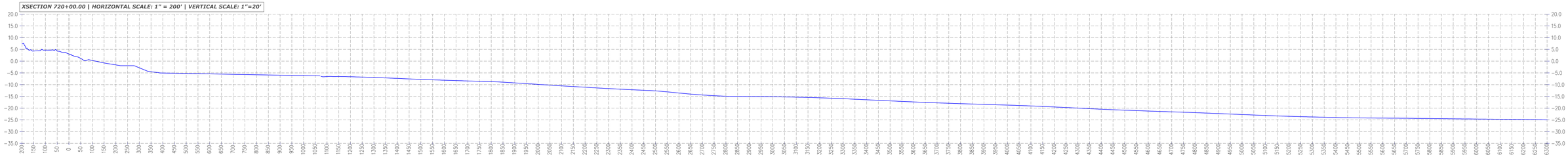

XSECTION 730+00.00 | HORIZONTAL SCALE: 1" = 200' | VERTICAL SCALE: 1"=20'

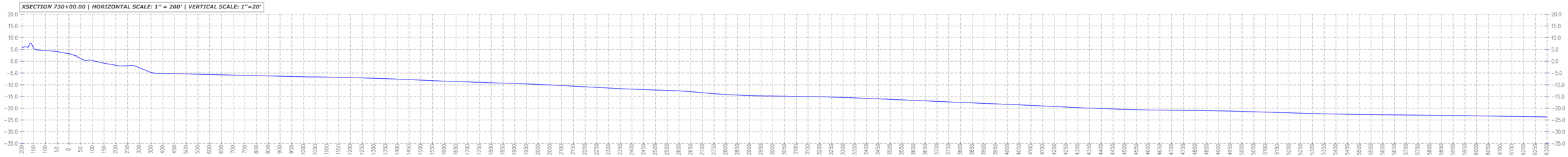

XSECTION 740+00.00 | HORIZONTAL SCALE: 1" = 200' | VERTICAL SCALE: 1"=20'

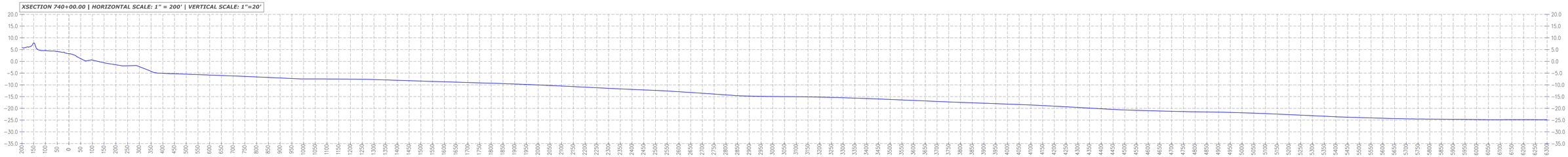

XSECTION 750+00.00 | HORIZONTAL SCALE: 1" = 200' | VERTICAL SCALE: 1"=20'

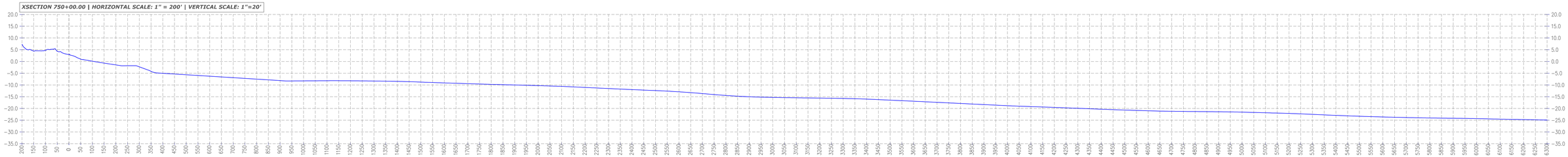

XSECTION 760+00.00 | HORIZONTAL SCALE: 1" = 200' | VERTICAL SCALE: 1"=20'

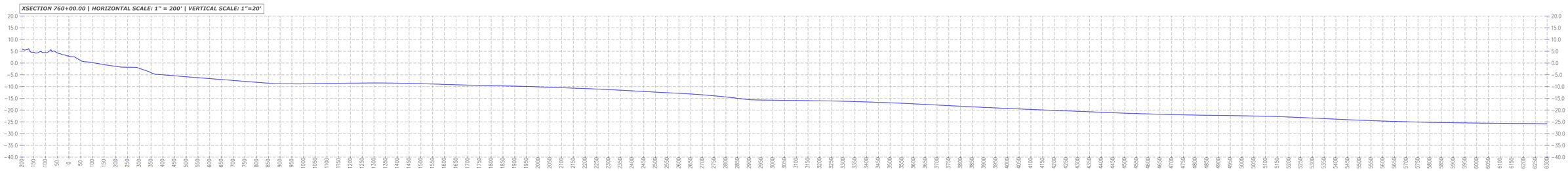

LEGEND:
2014 SURVEY DATA

DRAWING: F:\GALVESTON DATA\GALVESTON-1000'PROFILES.DWG / PRINTED: 2/19/2015 3:58 PM

ATKINS
ATKINS NORTH AMERICA, INC.
1250 WOOD BRANCH PARK DRIVE
SUITE 300
HOUSTON, TX 77079
(281) 493-5100

CLIENT
CITY OF GALVESTON

PROJECT
WADING DEPTH / DEPTH OF CLOSURE SURVEY

TASK
1000 FOOT PROFILES

ORIGINAL:
REVISIONS:
1 #
2 #
3 #
4 #
5 #
6 #
7 #
8 #
9 #
10 #
11 #
12 #

THIS DOCUMENT CONSISTS OF ## SHEETS AND EACH SHEET SHALL NOT BE CONSIDERED FULL, VALID AND COMPLETE UNLESS ATTACHED TO THE OTHERS.

NOT A FIELD BOUNDARY SURVEY

JOB NO. 100039948
DRAWN
DESIGNED
CHECKED
QC

SHEET: 5 OF 32
#

FOR INFORMATIONAL PURPOSES ONLY

XSECTION 770+00.00 | HORIZONTAL SCALE: 1" = 200' | VERTICAL SCALE: 1"=20'

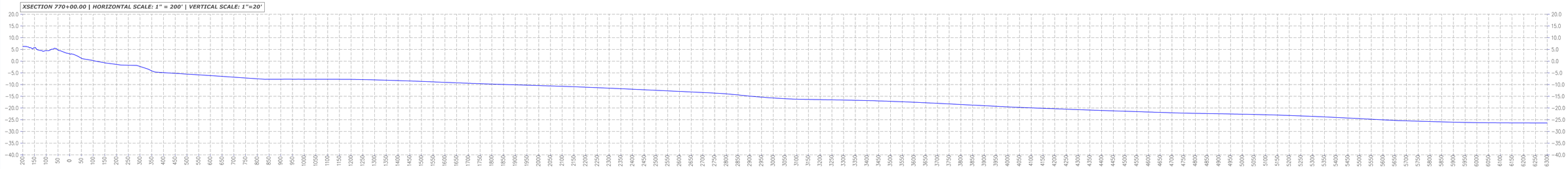

XSECTION 780+00.00 | HORIZONTAL SCALE: 1" = 200' | VERTICAL SCALE: 1"=20'

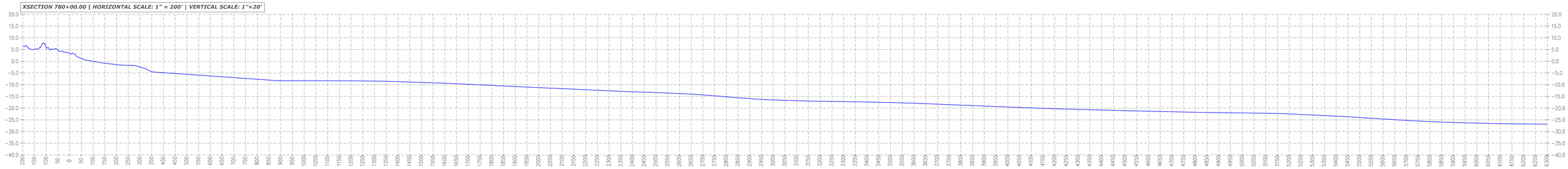

XSECTION 790+00.00 | HORIZONTAL SCALE: 1" = 200' | VERTICAL SCALE: 1"=20'

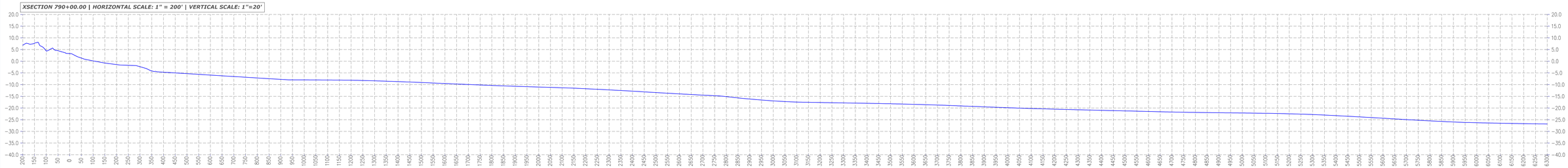

XSECTION 800+00.00 | HORIZONTAL SCALE: 1" = 200' | VERTICAL SCALE: 1"=20'

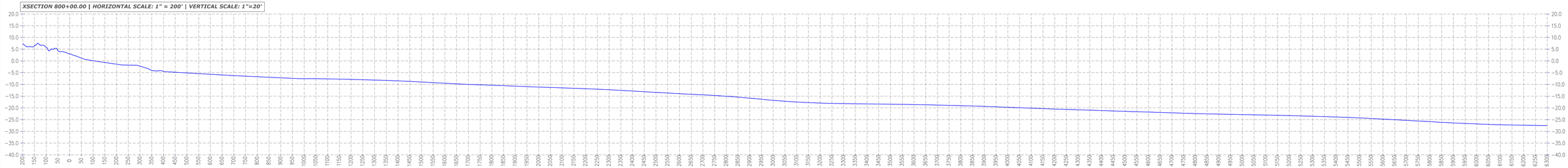

XSECTION 810+00.00 | HORIZONTAL SCALE: 1" = 200' | VERTICAL SCALE: 1"=20'

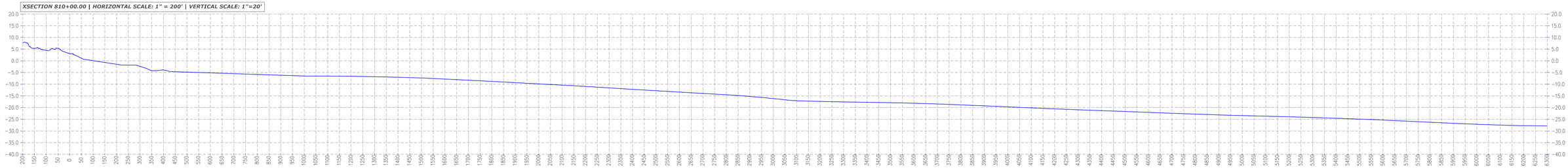

LEGEND:
2014 SURVEY DATA

DRAWING: F:\GALVESTON DATA\GALVESTON-1000'PROFILES.DWG / PRINTED: 2/19/2015 3:58 PM

ATKINS
ATKINS NORTH AMERICA, INC.
1250 WOOD BRANCH PARK DRIVE
SUITE 300
HOUSTON, TX 77079
(281) 493-5100

CLIENT
CITY OF GALVESTON

PROJECT
WADING DEPTH / DEPTH OF CLOSURE SURVEY

TASK
1000 FOOT PROFILES

ORIGINAL:
REVISIONS:
1 #
2 #
3 #
4 #
5 #
6 #
7 #
8 #
9 #
10 #
11 #
12 #

THIS DOCUMENT CONSISTS OF ## SHEETS AND EACH SHEET SHALL NOT BE CONSIDERED FULL, VALID AND COMPLETE UNLESS ATTACHED TO THE OTHERS.

NOT A FIELD BOUNDARY SURVEY

JOB NO. 100039948
DRAWN
DESIGNED
CHECKED
QC

SHEET: 6 OF 32
#

FOR INFORMATIONAL PURPOSES ONLY

XSECTION 820+00.00 | HORIZONTAL SCALE: 1" = 200' | VERTICAL SCALE: 1"=20'

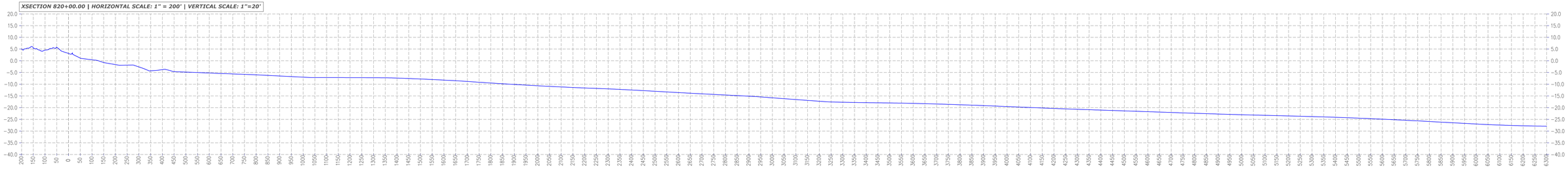

XSECTION 830+00.00 | HORIZONTAL SCALE: 1" = 200' | VERTICAL SCALE: 1"=20'

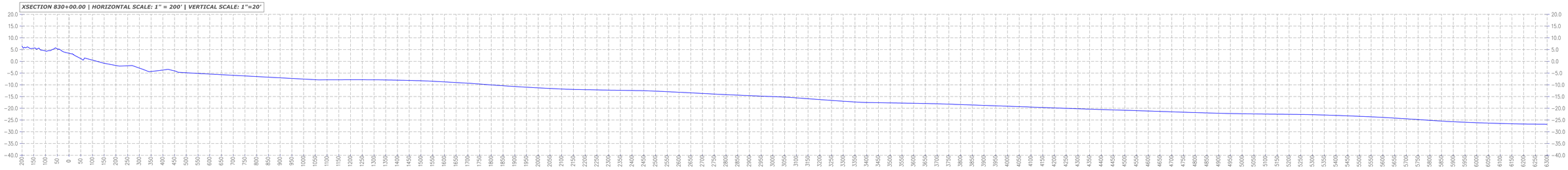

XSECTION 840+00.00 | HORIZONTAL SCALE: 1" = 200' | VERTICAL SCALE: 1"=20'

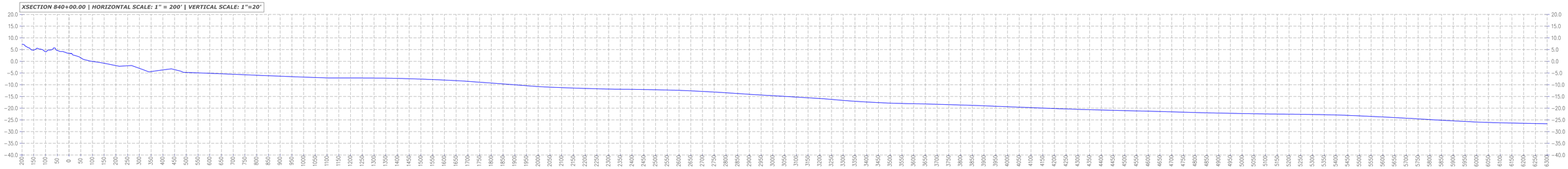

XSECTION 850+00.00 | HORIZONTAL SCALE: 1" = 200' | VERTICAL SCALE: 1"=20'

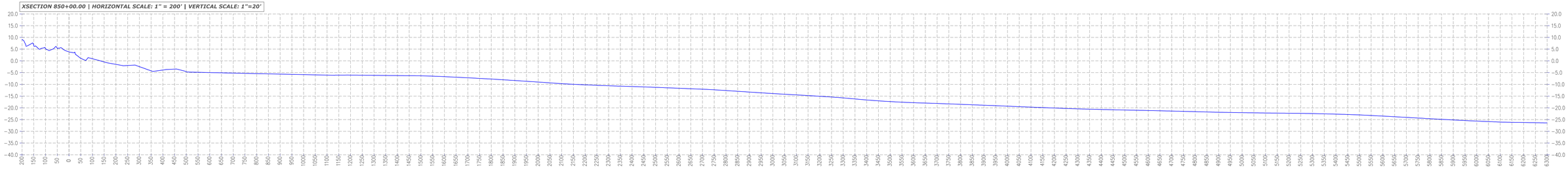

XSECTION 860+00.00 | HORIZONTAL SCALE: 1" = 200' | VERTICAL SCALE: 1"=20'

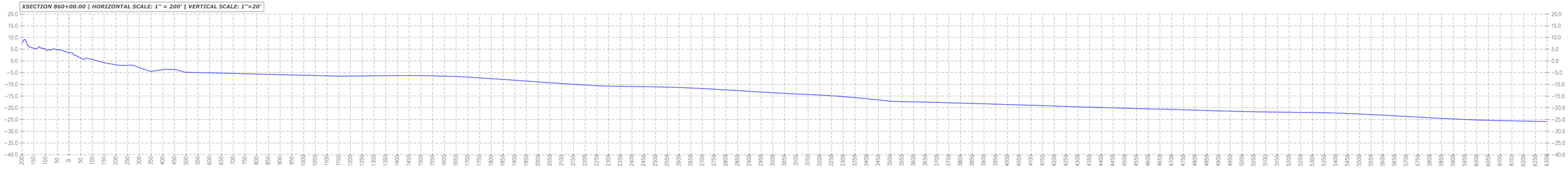

LEGEND:
2014 SURVEY DATA

DRAWING: F:\GALVESTON DATA\GALVESTON-1000'PROFILES.DWG / PRINTED: 2/19/2015 3:59 PM

ATKINS
ATKINS NORTH AMERICA, INC.
1250 WOOD BRANCH PARK DRIVE
SUITE 300
HOUSTON, TX 77079
(281) 493-5100

CLIENT
CITY OF GALVESTON

PROJECT
WADING DEPTH / DEPTH OF CLOSURE SURVEY

TASK
1000 FOOT PROFILES

ORIGINAL:
REVISIONS:
1 #
2 #
3 #
4 #
5 #
6 #
7 #
8 #
9 #
10 #
11 #
12 #

THIS DOCUMENT CONSISTS OF ## SHEETS AND EACH SHEET SHALL NOT BE CONSIDERED FULL, VALID AND COMPLETE UNLESS ATTACHED TO THE OTHERS.

NOT A FIELD BOUNDARY SURVEY

JOB NO. 100039948
DRAWN
DESIGNED
CHECKED
QC

SHEET: 7 OF 32
#

FOR INFORMATIONAL PURPOSES ONLY

XSECTION 870+00.00 | HORIZONTAL SCALE: 1" = 200' | VERTICAL SCALE: 1"=20'

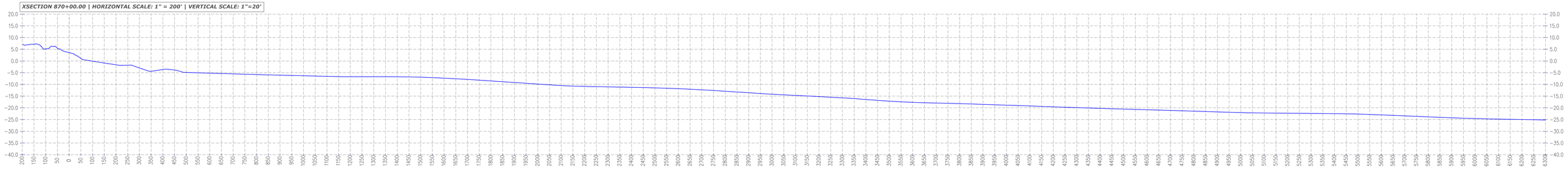

XSECTION 880+00.00 | HORIZONTAL SCALE: 1" = 200' | VERTICAL SCALE: 1"=20'

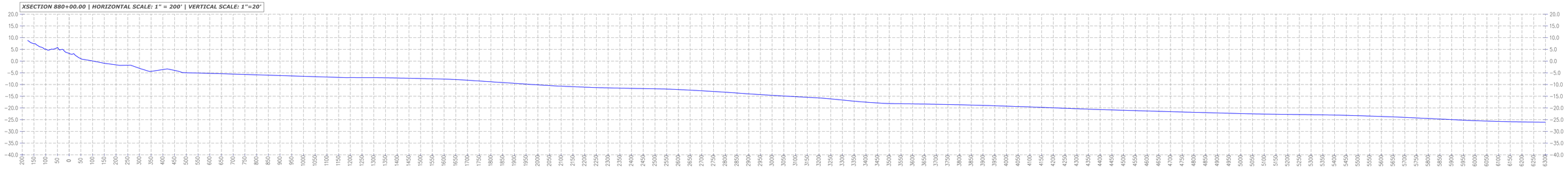

XSECTION 890+00.00 | HORIZONTAL SCALE: 1" = 200' | VERTICAL SCALE: 1"=20'

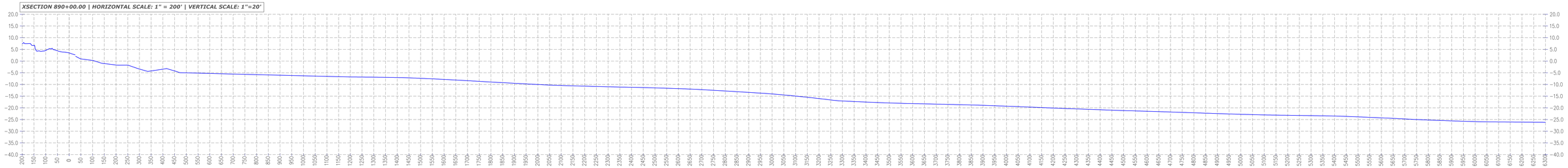

XSECTION 900+00.00 | HORIZONTAL SCALE: 1" = 200' | VERTICAL SCALE: 1"=20'

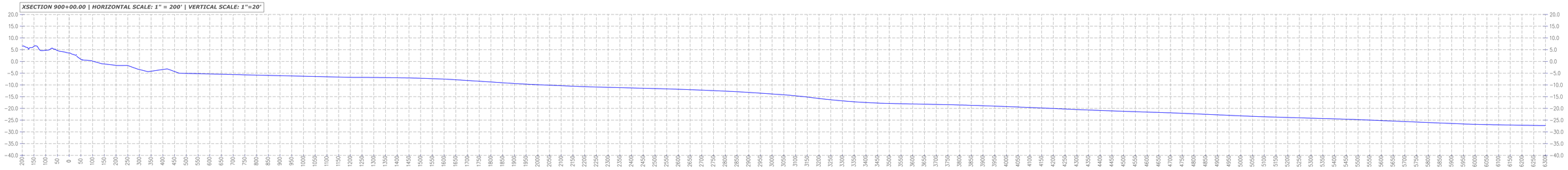

XSECTION 910+00.00 | HORIZONTAL SCALE: 1" = 200' | VERTICAL SCALE: 1"=20'

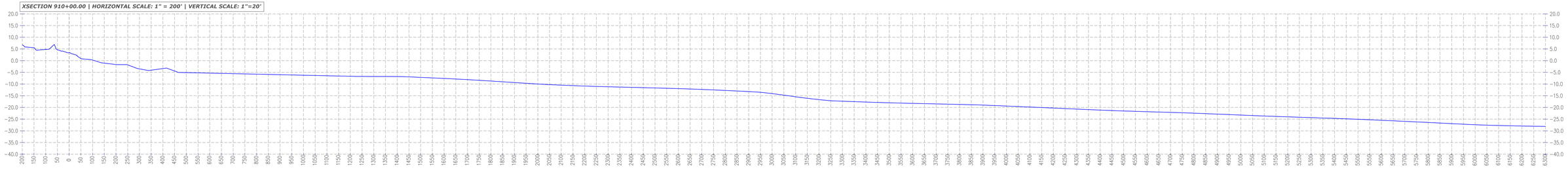

LEGEND:
2014 SURVEY DATA

DRAWING: F:\GALVESTON DATA\GALVESTON-1000'PROFILES.DWG / PRINTED: 2/19/2015 3:59 PM

ATKINS
ATKINS NORTH AMERICA, INC.
1250 WOOD BRANCH PARK DRIVE
SUITE 300
HOUSTON, TX 77079
(281) 493-5100

CLIENT
CITY OF GALVESTON

PROJECT
WADING DEPTH / DEPTH OF CLOSURE SURVEY

TASK
1000 FOOT PROFILES

ORIGINAL:
REVISIONS:
1 #
2 #
3 #
4 #
5 #
6 #
7 #
8 #
9 #
10 #
11 #
12 #

THIS DOCUMENT CONSISTS OF ## SHEETS AND EACH SHEET SHALL NOT BE CONSIDERED FULL, VALID AND COMPLETE UNLESS ATTACHED TO THE OTHERS.

NOT A FIELD BOUNDARY SURVEY

JOB NO. 100039948
DRAWN
DESIGNED
CHECKED
QC

SHEET: 8 OF 32
#

FOR INFORMATIONAL PURPOSES ONLY

XSECTION 920+00.00 | HORIZONTAL SCALE: 1" = 200' | VERTICAL SCALE: 1"=20'

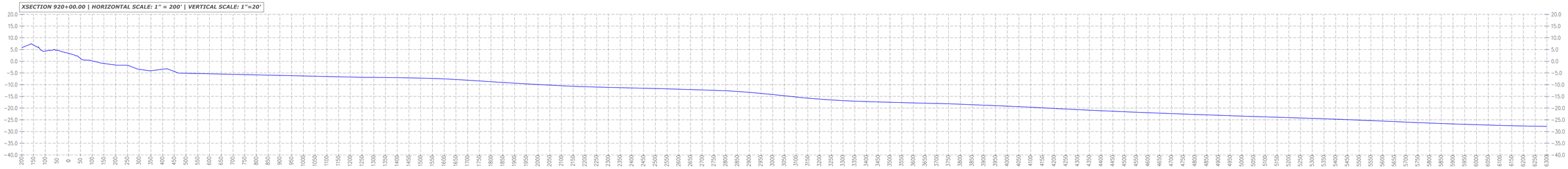

XSECTION 930+00.00 | HORIZONTAL SCALE: 1" = 200' | VERTICAL SCALE: 1"=20'

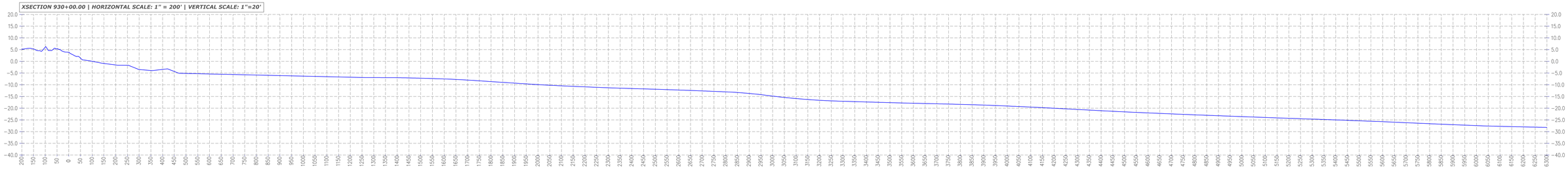

XSECTION 940+00.00 | HORIZONTAL SCALE: 1" = 200' | VERTICAL SCALE: 1"=20'

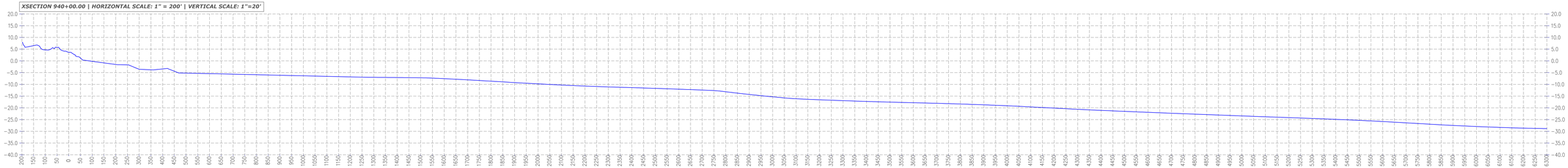

XSECTION 950+00.00 | HORIZONTAL SCALE: 1" = 200' | VERTICAL SCALE: 1"=20'

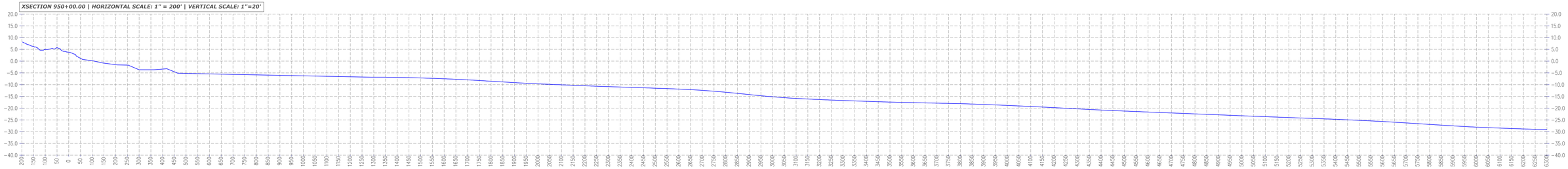

XSECTION 960+00.00 | HORIZONTAL SCALE: 1" = 200' | VERTICAL SCALE: 1"=20'

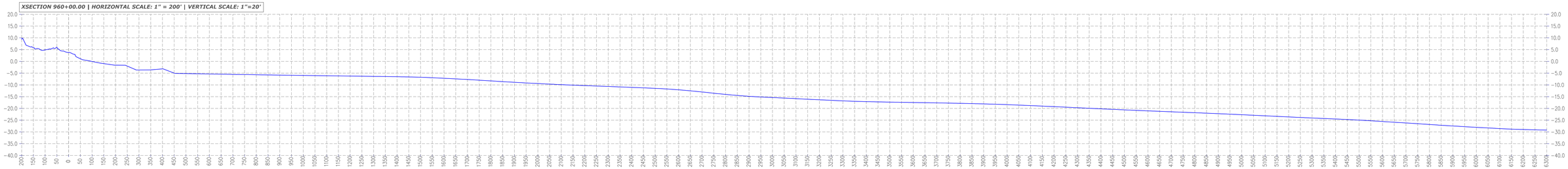

LEGEND:
2014 SURVEY DATA

DRAWING: F:\GALVESTON DATA\GALVESTON-1000'PROFILES.DWG / PRINTED: 2/19/2015 3:59 PM

ATKINS
ATKINS NORTH AMERICA, INC.
1250 WOOD BRANCH PARK DRIVE
SUITE 300
HOUSTON, TX 77079
(281) 493-5100

CLIENT
CITY OF GALVESTON

PROJECT
WADING DEPTH / DEPTH OF CLOSURE SURVEY

TASK
1000 FOOT PROFILES

ORIGINAL:
REVISIONS:
1 #
2 #
3 #
4 #
5 #
6 #
7 #
8 #
9 #
10 #
11 #
12 #

THIS DOCUMENT CONSISTS OF ## SHEETS AND EACH SHEET SHALL NOT BE CONSIDERED FULL, VALID AND COMPLETE UNLESS ATTACHED TO THE OTHERS.

NOT A FIELD BOUNDARY SURVEY

JOB NO. 100039948
DRAWN
DESIGNED
CHECKED
QC

SHEET: 9 OF 32
#

FOR INFORMATIONAL PURPOSES ONLY

XSECTION 970+00.00 | HORIZONTAL SCALE: 1" = 200' | VERTICAL SCALE: 1"=20'

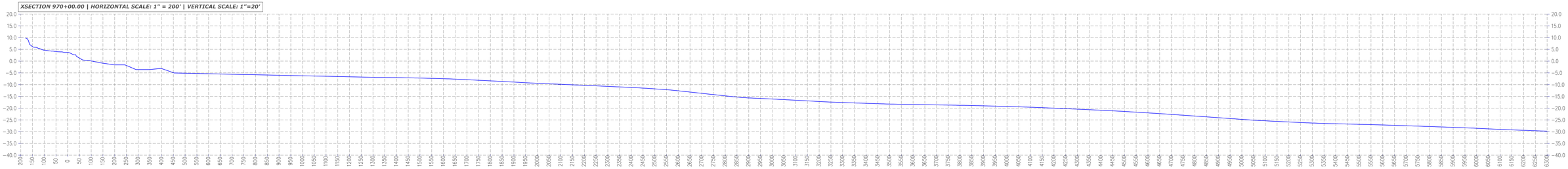

XSECTION 980+00.00 | HORIZONTAL SCALE: 1" = 200' | VERTICAL SCALE: 1"=20'

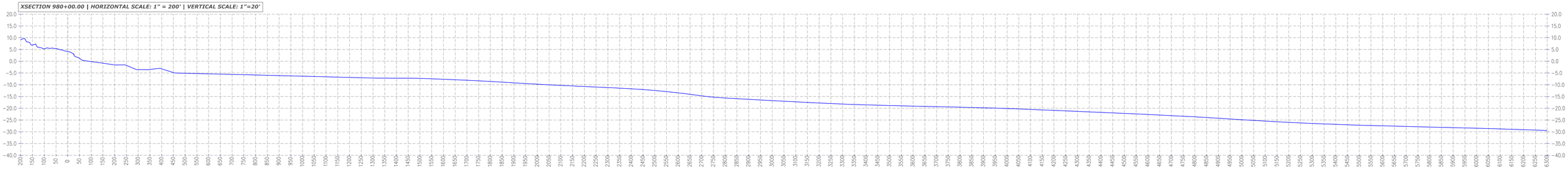

XSECTION 990+00.00 | HORIZONTAL SCALE: 1" = 200' | VERTICAL SCALE: 1"=20'

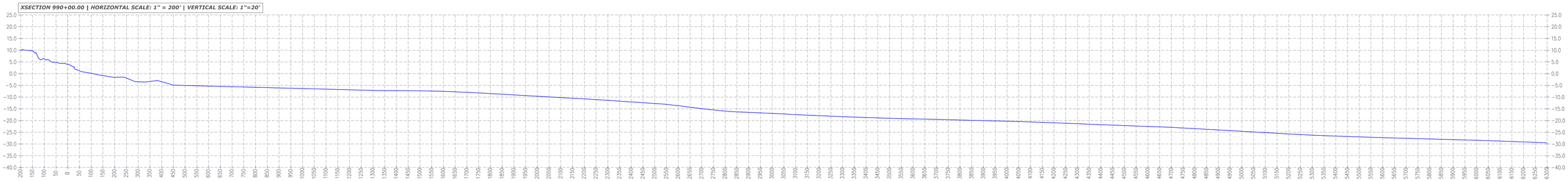

XSECTION 1000+00.00 | HORIZONTAL SCALE: 1" = 200' | VERTICAL SCALE: 1"=20'

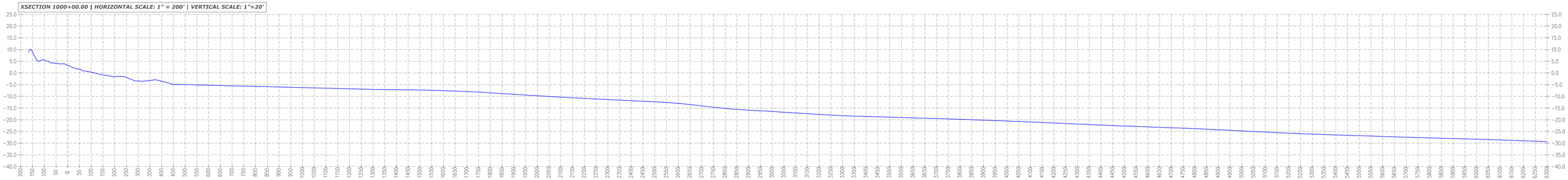

XSECTION 1010+00.00 | HORIZONTAL SCALE: 1" = 200' | VERTICAL SCALE: 1"=20'

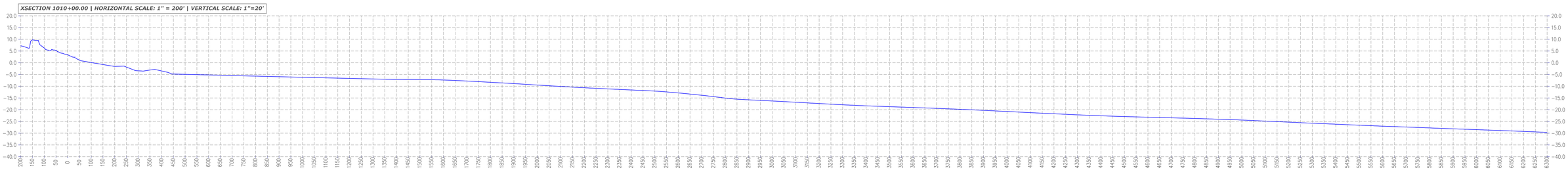

LEGEND:
2014 SURVEY DATA

DRAWING: F:\GALVESTON DATA\GALVESTON-1000'PROFILES.DWG / PRINTED: 2/19/2015 4:00 PM

ATKINS
ATKINS NORTH AMERICA, INC.
1250 WOOD BRANCH PARK DRIVE
SUITE 300
HOUSTON, TX 77079
(281) 493-5100

CLIENT
CITY OF GALVESTON

PROJECT
WADING DEPTH / DEPTH OF CLOSURE SURVEY

TASK
1000 FOOT PROFILES

ORIGINAL:
REVISIONS:
1 #
2 #
3 #
4 #
5 #
6 #
7 #
8 #
9 #
10 #
11 #
12 #

THIS DOCUMENT CONSISTS OF ## SHEETS AND EACH SHEET SHALL NOT BE CONSIDERED FULL, VALID AND COMPLETE UNLESS ATTACHED TO THE OTHERS.

NOT A FIELD BOUNDARY SURVEY

JOB NO. 100039948
DRAWN
DESIGNED
CHECKED
QC

SHEET: 10 OF 32
#

FOR INFORMATIONAL PURPOSES ONLY

XSECTION 1020+00.00 | HORIZONTAL SCALE: 1" = 200' | VERTICAL SCALE: 1"=20'

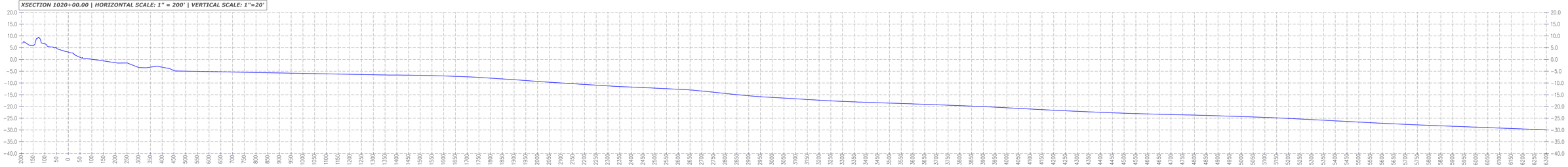

XSECTION 1030+00.00 | HORIZONTAL SCALE: 1" = 200' | VERTICAL SCALE: 1"=20'

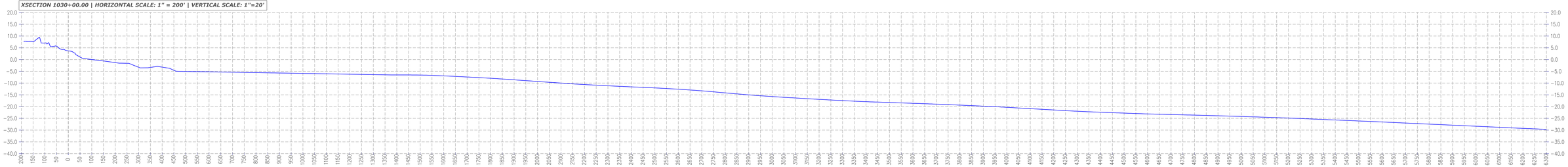

XSECTION 1040+00.00 | HORIZONTAL SCALE: 1" = 200' | VERTICAL SCALE: 1"=20'

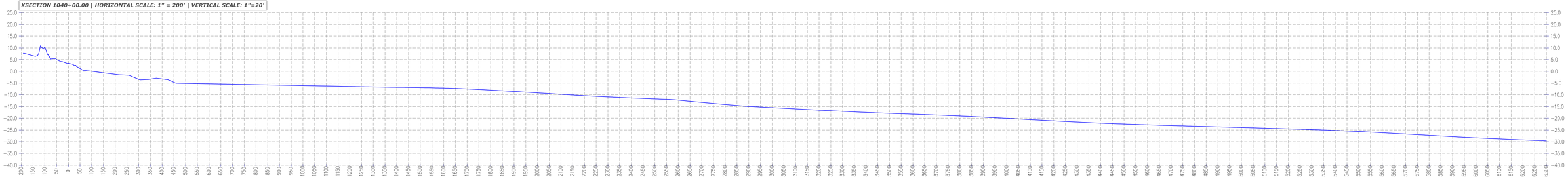

XSECTION 1050+00.00 | HORIZONTAL SCALE: 1" = 200' | VERTICAL SCALE: 1"=20'

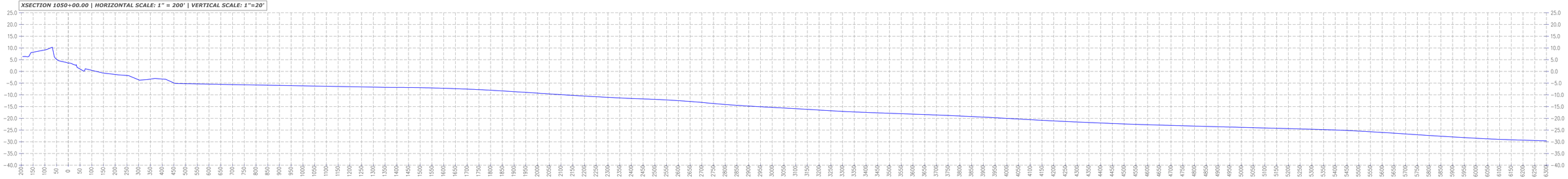

XSECTION 1060+00.00 | HORIZONTAL SCALE: 1" = 200' | VERTICAL SCALE: 1"=20'

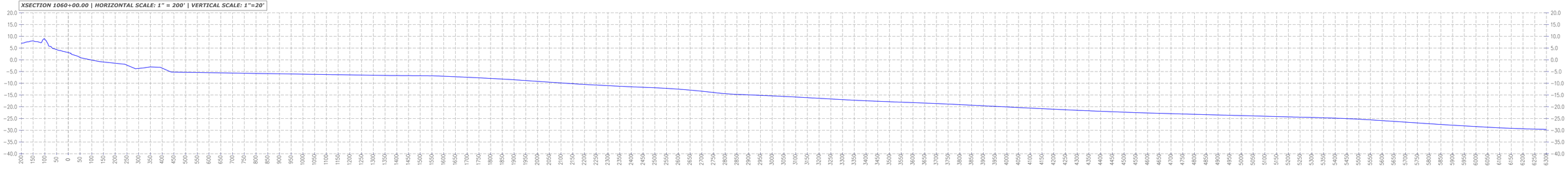

LEGEND:
2014 SURVEY DATA

DRAWING: F:\GALVESTON DATA\GALVESTON-1000\PROFILES.DWG / PRINTED: 2/19/2015 4:00 PM

ATKINS
ATKINS NORTH AMERICA, INC.
1250 WOOD BRANCH PARK DRIVE
SUITE 300
HOUSTON, TX 77079
(281) 493-5100

CLIENT
CITY OF GALVESTON

PROJECT
WADING DEPTH / DEPTH OF CLOSURE SURVEY

TASK
1000 FOOT PROFILES

ORIGINAL:
REVISIONS:
1 #
2 #
3 #
4 #
5 #
6 #
7 #
8 #
9 #
10 #
11 #
12 #

THIS DOCUMENT CONSISTS OF ## SHEETS AND EACH SHEET SHALL NOT BE CONSIDERED FULL, VALID AND COMPLETE UNLESS ATTACHED TO THE OTHERS.

NOT A FIELD BOUNDARY SURVEY

JOB NO. 100039948
DRAWN
DESIGNED
CHECKED
QC

SHEET: 11 OF 32
#

FOR INFORMATIONAL PURPOSES ONLY

XSECTION 1070+00.00 | HORIZONTAL SCALE: 1" = 200' | VERTICAL SCALE: 1"=20'

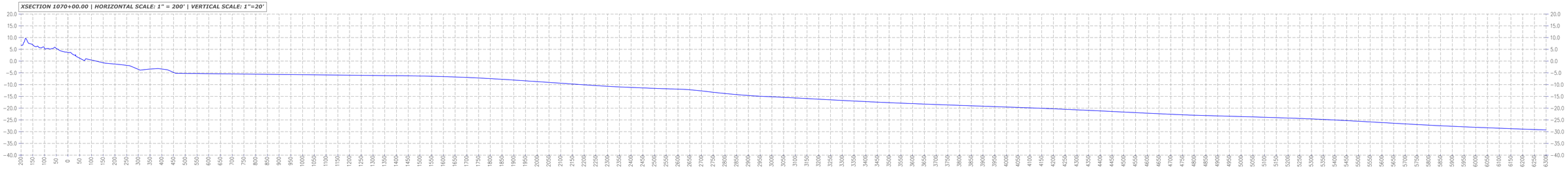

XSECTION 1080+00.00 | HORIZONTAL SCALE: 1" = 200' | VERTICAL SCALE: 1"=20'

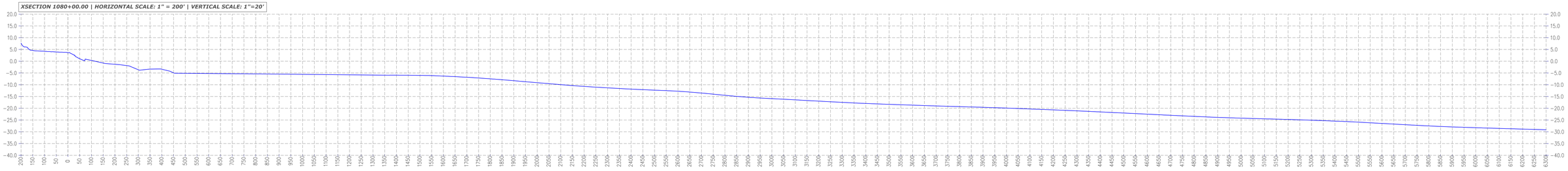

XSECTION 1090+00.00 | HORIZONTAL SCALE: 1" = 200' | VERTICAL SCALE: 1"=20'

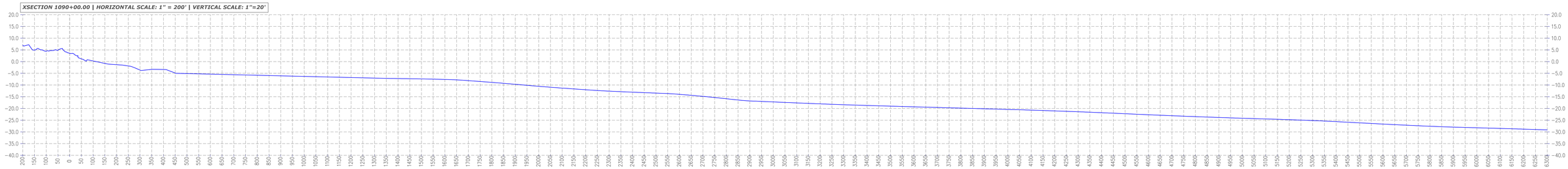

XSECTION 1100+00.00 | HORIZONTAL SCALE: 1" = 200' | VERTICAL SCALE: 1"=20'

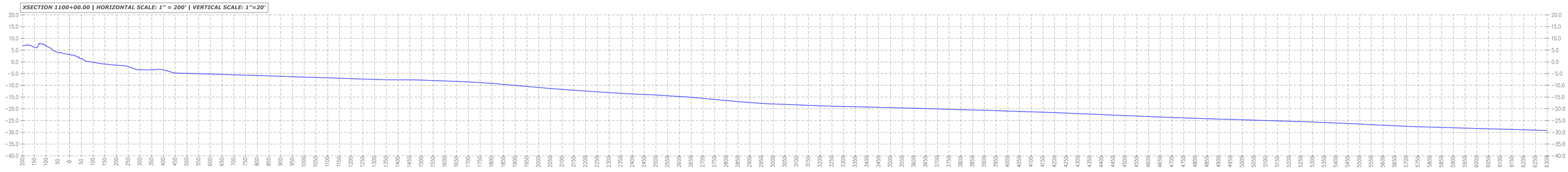

XSECTION 1110+00.00 | HORIZONTAL SCALE: 1" = 200' | VERTICAL SCALE: 1"=20'

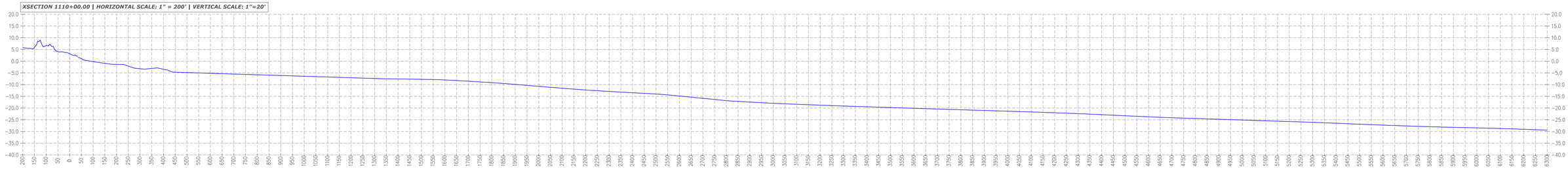

LEGEND:
2014 SURVEY DATA

DRAWING: F:\GALVESTON DATA\GALVESTON-1000'PROFILES.DWG / PRINTED: 2/19/2015 4:00 PM

ATKINS
ATKINS NORTH AMERICA, INC.
1250 WOOD BRANCH PARK DRIVE
SUITE 300
HOUSTON, TX 77079
(281) 493-5100

CLIENT
CITY OF GALVESTON

PROJECT
WADING DEPTH / DEPTH OF CLOSURE SURVEY

TASK
1000 FOOT PROFILES

ORIGINAL:
REVISIONS:
1 #
2 #
3 #
4 #
5 #
6 #
7 #
8 #
9 #
10 #
11 #
12 #

THIS DOCUMENT CONSISTS OF ## SHEETS AND EACH SHEET SHALL NOT BE CONSIDERED FULL, VALID AND COMPLETE UNLESS ATTACHED TO THE OTHERS.

NOT A FIELD BOUNDARY SURVEY

JOB NO. 100039948
DRAWN
DESIGNED
CHECKED
QC

SHEET: 12 OF 32
#

FOR INFORMATIONAL PURPOSES ONLY

XSECTION 1120+00.00 | HORIZONTAL SCALE: 1" = 200' | VERTICAL SCALE: 1"=20'

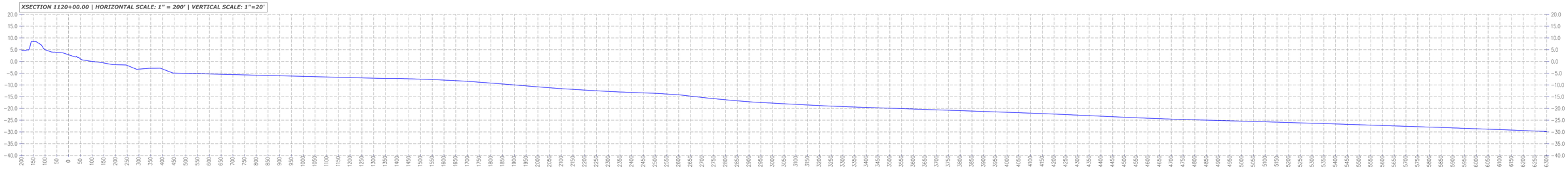

XSECTION 1130+00.00 | HORIZONTAL SCALE: 1" = 200' | VERTICAL SCALE: 1"=20'

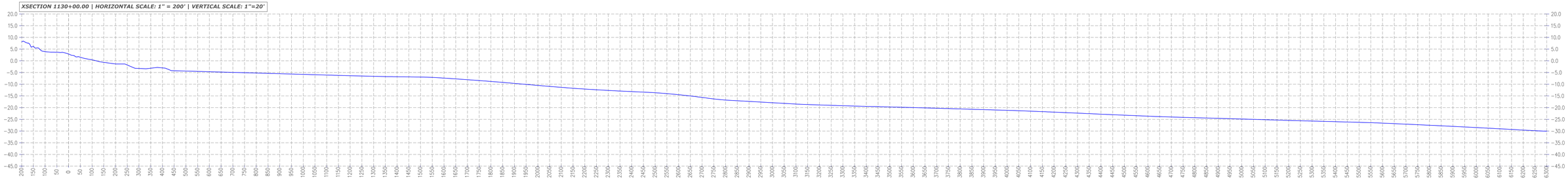

XSECTION 1140+00.00 | HORIZONTAL SCALE: 1" = 200' | VERTICAL SCALE: 1"=20'

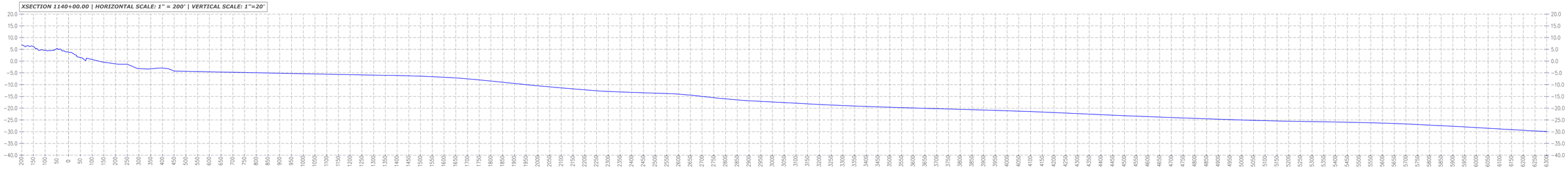

XSECTION 1150+00.00 | HORIZONTAL SCALE: 1" = 200' | VERTICAL SCALE: 1"=20'

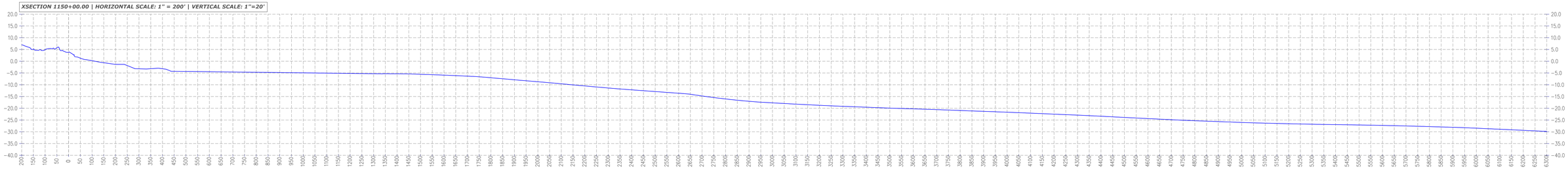

XSECTION 1160+00.00 | HORIZONTAL SCALE: 1" = 200' | VERTICAL SCALE: 1"=20'

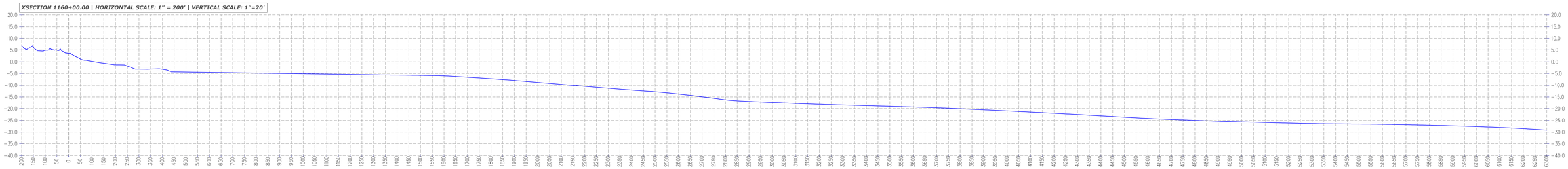

LEGEND:
2014 SURVEY DATA

DRAWING: F:\GALVESTON DATA\GALVESTON-1000'PROFILES.DWG / PRINTED: 2/19/2015 4:01 PM

ATKINS
ATKINS NORTH AMERICA, INC.
1250 WOOD BRANCH PARK DRIVE
SUITE 300
HOUSTON, TX 77079
(281) 493-5100

CLIENT
CITY OF GALVESTON

PROJECT
WADING DEPTH / DEPTH OF CLOSURE SURVEY

TASK
1000 FOOT PROFILES

ORIGINAL:
REVISIONS:
1 #
2 #
3 #
4 #
5 #
6 #
7 #
8 #
9 #
10 #
11 #
12 #

THIS DOCUMENT CONSISTS OF ## SHEETS AND EACH SHEET SHALL NOT BE CONSIDERED FULL, VALID AND COMPLETE UNLESS ATTACHED TO THE OTHERS.

NOT A FIELD BOUNDARY SURVEY

JOB NO. 100039948
DRAWN
DESIGNED
CHECKED
QC

SHEET: 13 OF 32
#

FOR INFORMATIONAL PURPOSES ONLY

XSECTION 1170+00.00 | HORIZONTAL SCALE: 1" = 200' | VERTICAL SCALE: 1"=20'

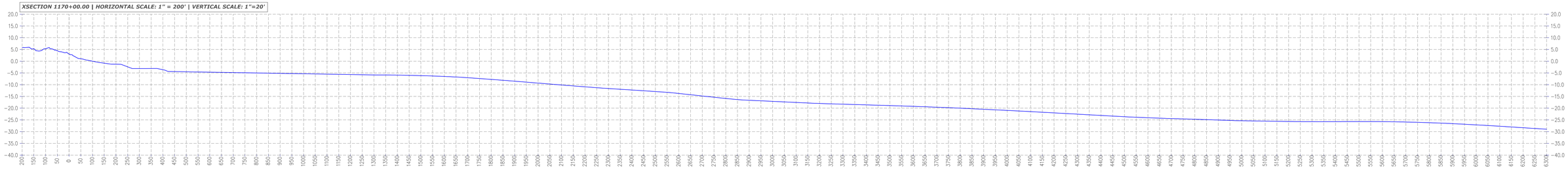

XSECTION 1180+00.00 | HORIZONTAL SCALE: 1" = 200' | VERTICAL SCALE: 1"=20'

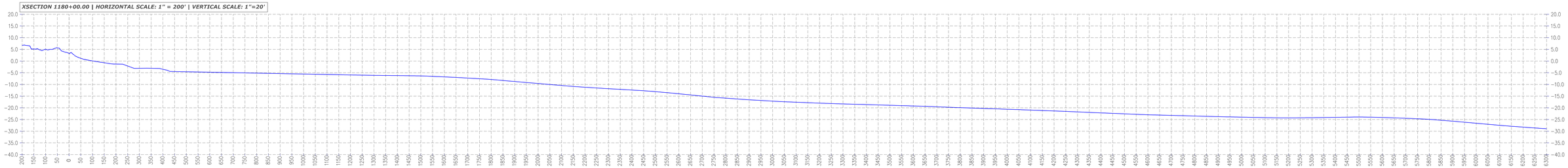

XSECTION 1190+00.00 | HORIZONTAL SCALE: 1" = 200' | VERTICAL SCALE: 1"=20'

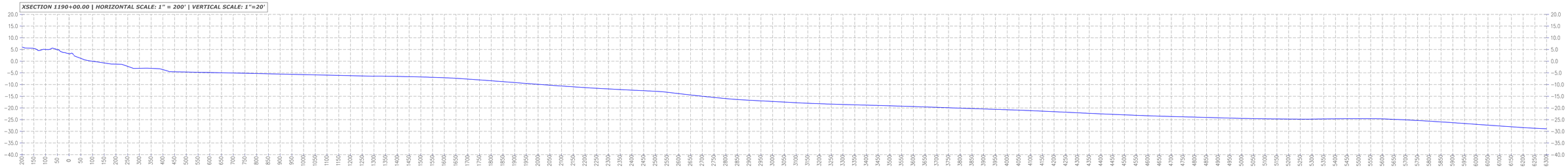

XSECTION 1200+00.00 | HORIZONTAL SCALE: 1" = 200' | VERTICAL SCALE: 1"=20'

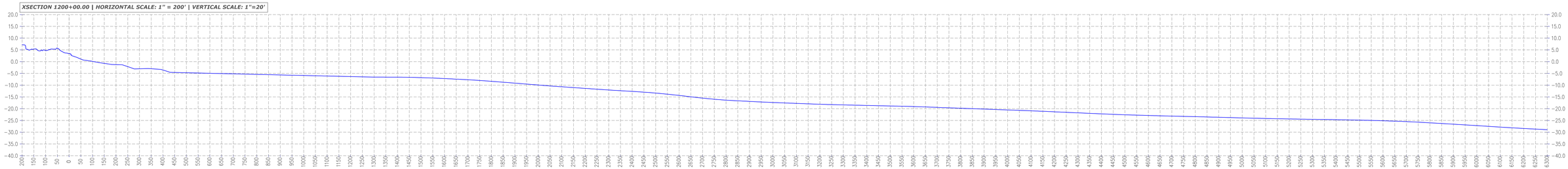

XSECTION 1210+00.00 | HORIZONTAL SCALE: 1" = 200' | VERTICAL SCALE: 1"=20'

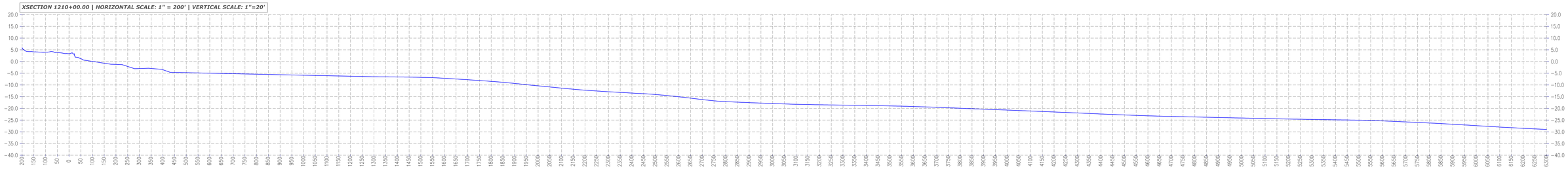

LEGEND:
2014 SURVEY DATA

DRAWING: F:\GALVESTON DATA\GALVESTON-1000'PROFILES.DWG / PRINTED: 2/19/2015 4:01 PM

ATKINS
ATKINS NORTH AMERICA, INC.
1250 WOOD BRANCH PARK DRIVE
SUITE 300
HOUSTON, TX 77079
(281) 493-5100

CLIENT
CITY OF GALVESTON

PROJECT
WADING DEPTH / DEPTH OF CLOSURE SURVEY

TASK
1000 FOOT PROFILES

ORIGINAL:
REVISIONS:
1 #
2 #
3 #
4 #
5 #
6 #
7 #
8 #
9 #
10 #
11 #
12 #

THIS DOCUMENT CONSISTS OF ## SHEETS AND EACH SHEET SHALL NOT BE CONSIDERED FULL, VALID AND COMPLETE UNLESS ATTACHED TO THE OTHERS.

NOT A FIELD BOUNDARY SURVEY

JOB NO. 100039948
DRAWN
DESIGNED
CHECKED
QC

SHEET: 14 OF 32
#

FOR INFORMATIONAL PURPOSES ONLY

XSECTION 1220+00.00 | HORIZONTAL SCALE: 1" = 200' | VERTICAL SCALE: 1"=20'

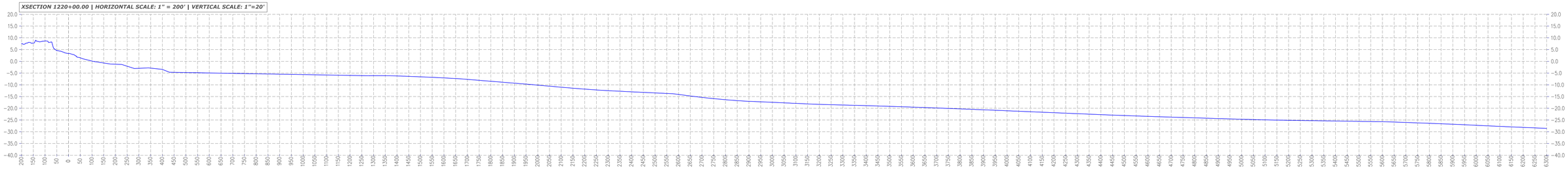

XSECTION 1230+00.00 | HORIZONTAL SCALE: 1" = 200' | VERTICAL SCALE: 1"=20'

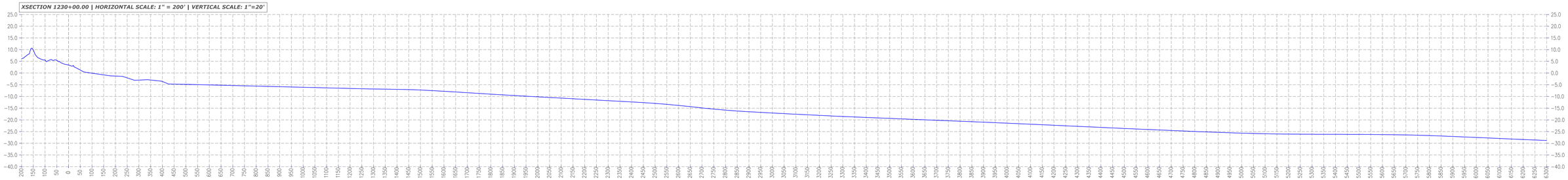

XSECTION 1240+00.00 | HORIZONTAL SCALE: 1" = 200' | VERTICAL SCALE: 1"=20'

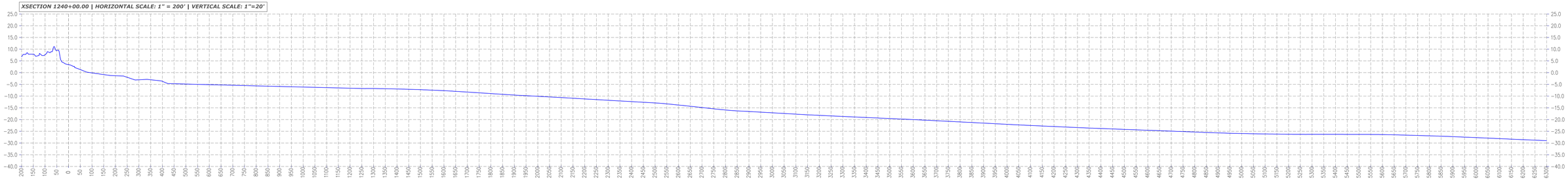

XSECTION 1250+00.00 | HORIZONTAL SCALE: 1" = 200' | VERTICAL SCALE: 1"=20'

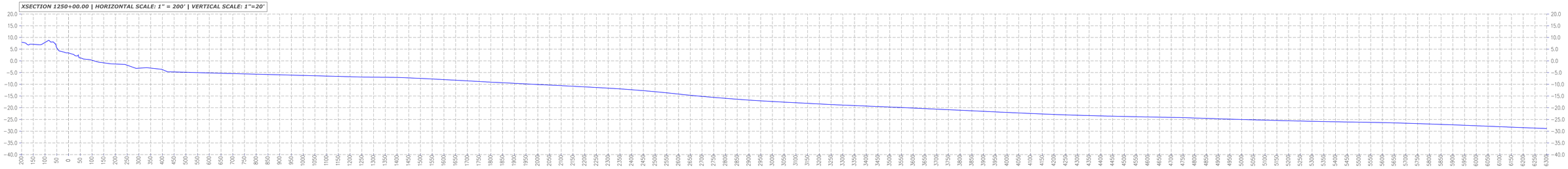

XSECTION 1260+00.00 | HORIZONTAL SCALE: 1" = 200' | VERTICAL SCALE: 1"=20'

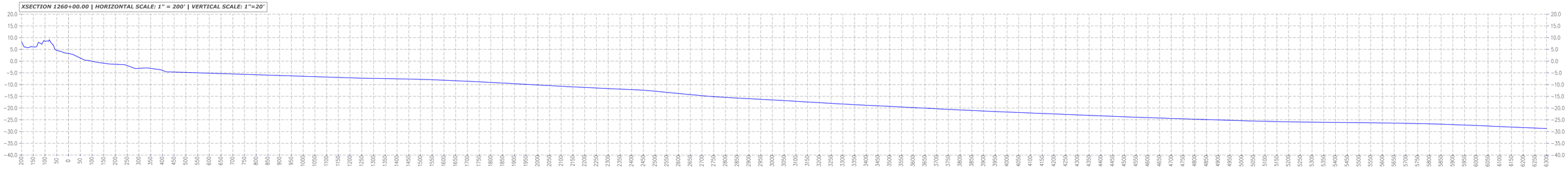

LEGEND:
2014 SURVEY DATA

DRAWING: F:\GALVESTON DATA\GALVESTON-1000'PROFILES.DWG / PRINTED: 2/19/2015 4:01 PM

ATKINS
ATKINS NORTH AMERICA, INC.
1250 WOOD BRANCH PARK DRIVE
SUITE 300
HOUSTON, TX 77079
(281) 493-5100

CLIENT
CITY OF GALVESTON

PROJECT
WADING DEPTH / DEPTH OF CLOSURE SURVEY

TASK
1000 FOOT PROFILES

ORIGINAL:
REVISIONS:
1 #
2 #
3 #
4 #
5 #
6 #
7 #
8 #
9 #
10 #
11 #
12 #

THIS DOCUMENT CONSISTS OF ## SHEETS AND EACH SHEET SHALL NOT BE CONSIDERED FULL, VALID AND COMPLETE UNLESS ATTACHED TO THE OTHERS.

NOT A FIELD BOUNDARY SURVEY

JOB NO. 100039948
DRAWN
DESIGNED
CHECKED
QC

SHEET: 15 OF 32
#

FOR INFORMATIONAL PURPOSES ONLY

XSECTION 1270+00.00 | HORIZONTAL SCALE: 1" = 200' | VERTICAL SCALE: 1"=20'

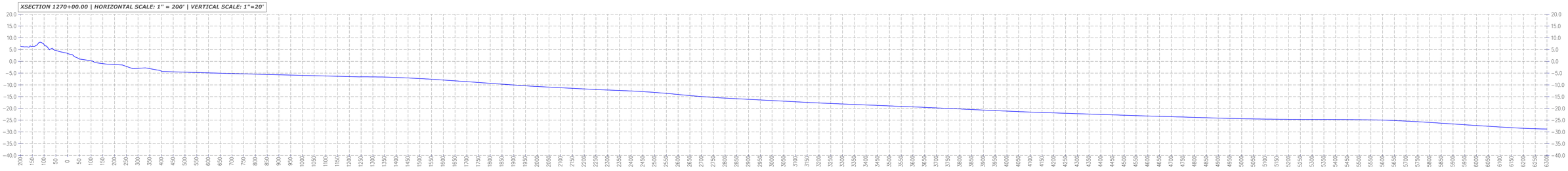

XSECTION 1280+00.00 | HORIZONTAL SCALE: 1" = 200' | VERTICAL SCALE: 1"=20'

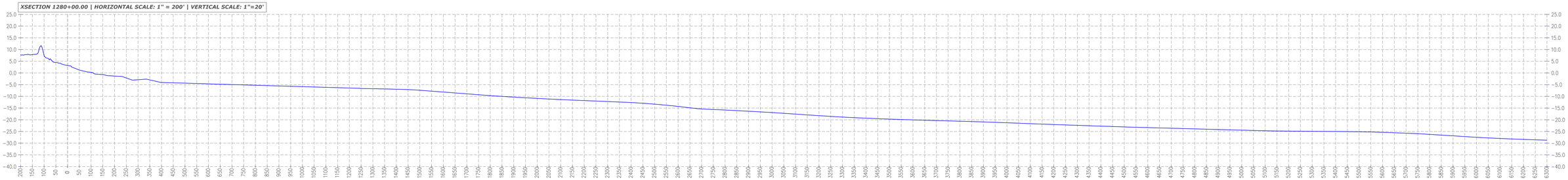

XSECTION 1290+00.00 | HORIZONTAL SCALE: 1" = 200' | VERTICAL SCALE: 1"=20'

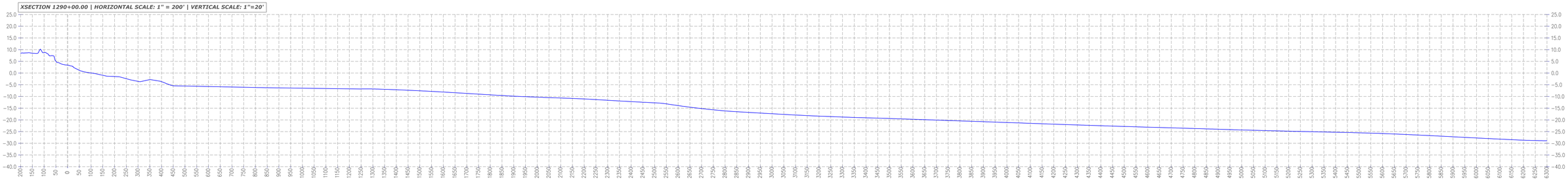

XSECTION 1300+00.00 | HORIZONTAL SCALE: 1" = 200' | VERTICAL SCALE: 1"=20'

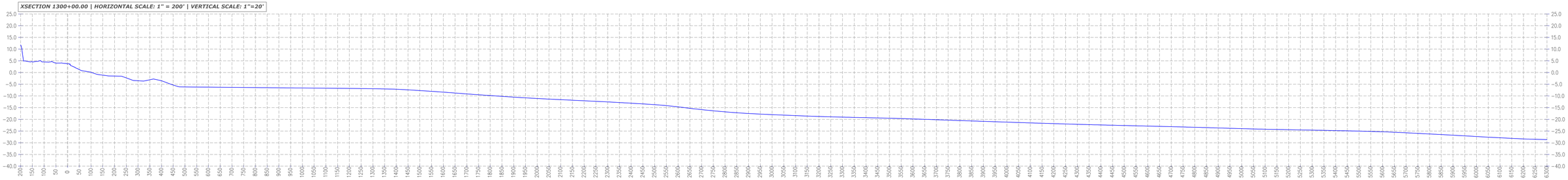

XSECTION 1310+00.00 | HORIZONTAL SCALE: 1" = 200' | VERTICAL SCALE: 1"=20'

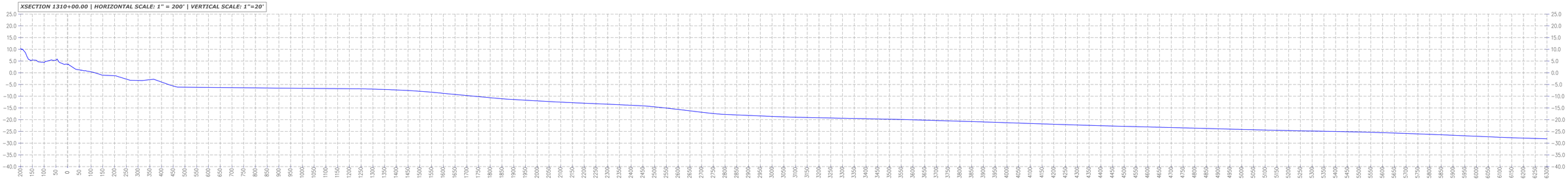

LEGEND:
2014 SURVEY DATA

DRAWING: F:\GALVESTON DATA\GALVESTON-1000'PROFILES.DWG / PRINTED: 2/19/2015 4:02 PM

ATKINS
ATKINS NORTH AMERICA, INC.
1250 WOOD BRANCH PARK DRIVE
SUITE 300
HOUSTON, TX 77079
(281) 493-5100

CLIENT
CITY OF GALVESTON

PROJECT
WADING DEPTH / DEPTH OF CLOSURE SURVEY

TASK
1000 FOOT PROFILES

ORIGINAL:
REVISIONS:
1 #
2 #
3 #
4 #
5 #
6 #
7 #
8 #
9 #
10 #
11 #
12 #

THIS DOCUMENT CONSISTS OF ## SHEETS AND EACH SHEET SHALL NOT BE CONSIDERED FULL, VALID AND COMPLETE UNLESS ATTACHED TO THE OTHERS.

NOT A FIELD BOUNDARY SURVEY

JOB NO. 100039948
DRAWN
DESIGNED
CHECKED
QC

SHEET: 16 OF 32
#

FOR INFORMATIONAL PURPOSES ONLY

XSECTION 1320+00.00 | HORIZONTAL SCALE: 1" = 200' | VERTICAL SCALE: 1"=20'

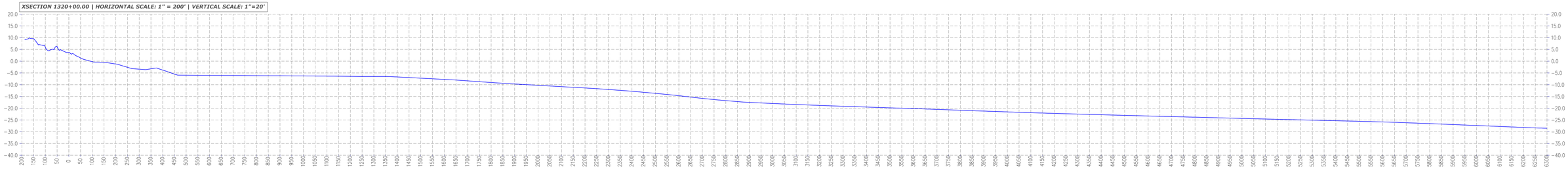

XSECTION 1330+00.00 | HORIZONTAL SCALE: 1" = 200' | VERTICAL SCALE: 1"=20'

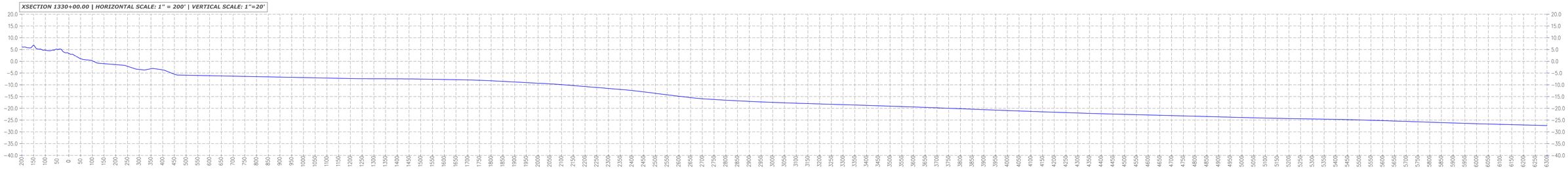

XSECTION 1340+00.00 | HORIZONTAL SCALE: 1" = 200' | VERTICAL SCALE: 1"=20'

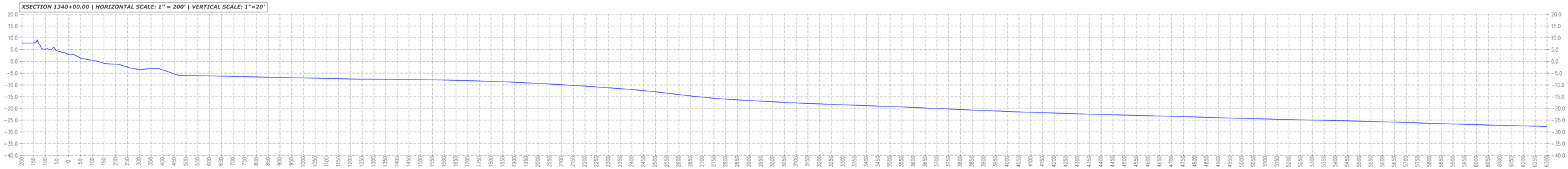

XSECTION 1350+00.00 | HORIZONTAL SCALE: 1" = 200' | VERTICAL SCALE: 1"=20'

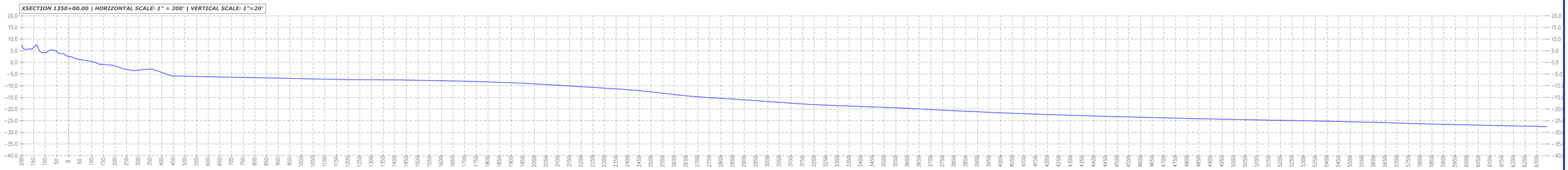

XSECTION 1360+00.00 | HORIZONTAL SCALE: 1" = 200' | VERTICAL SCALE: 1"=20'

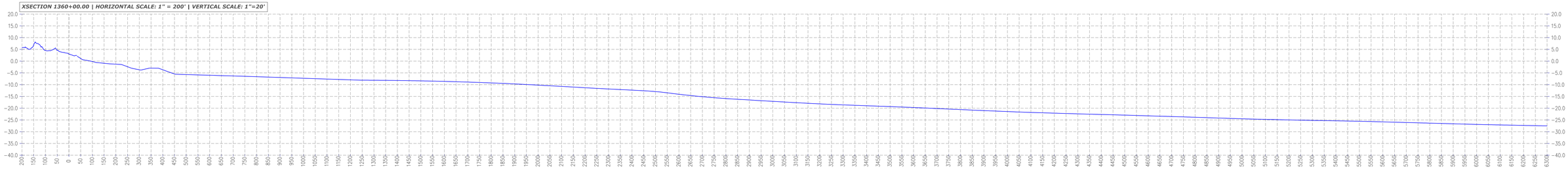

LEGEND:
2014 SURVEY DATA

DRAWING: F:\GALVESTON DATA\GALVESTON-1000'PROFILES.DWG / PRINTED: 2/19/2015 4:02 PM

ATKINS
ATKINS NORTH AMERICA, INC.
1250 WOOD BRANCH PARK DRIVE
SUITE 300
HOUSTON, TX 77079
(281) 493-5100

CLIENT
CITY OF GALVESTON

PROJECT
WADING DEPTH / DEPTH OF CLOSURE SURVEY

TASK
1000 FOOT PROFILES

ORIGINAL:
REVISIONS:
1 #
2 #
3 #
4 #
5 #
6 #
7 #
8 #
9 #
10 #
11 #
12 #

THIS DOCUMENT CONSISTS OF ## SHEETS AND EACH SHEET SHALL NOT BE CONSIDERED FULL, VALID AND COMPLETE UNLESS ATTACHED TO THE OTHERS.

NOT A FIELD BOUNDARY SURVEY

JOB NO. 100039948
DRAWN
DESIGNED
CHECKED
QC

SHEET: 17 OF 32
#

FOR INFORMATIONAL PURPOSES ONLY

XSECTION 1370+00.00 | HORIZONTAL SCALE: 1" = 200' | VERTICAL SCALE: 1"=20'

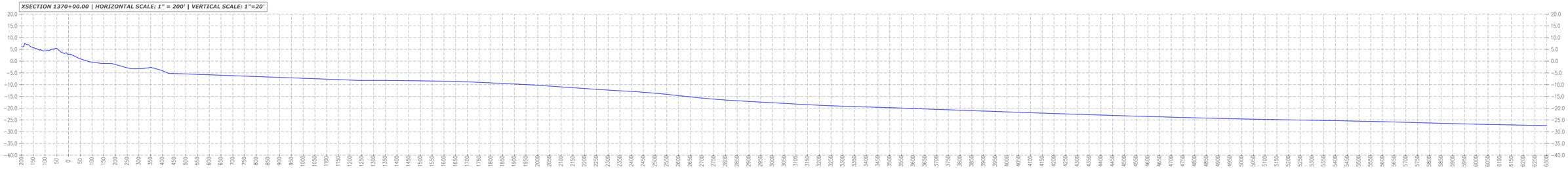

XSECTION 1380+00.00 | HORIZONTAL SCALE: 1" = 200' | VERTICAL SCALE: 1"=20'

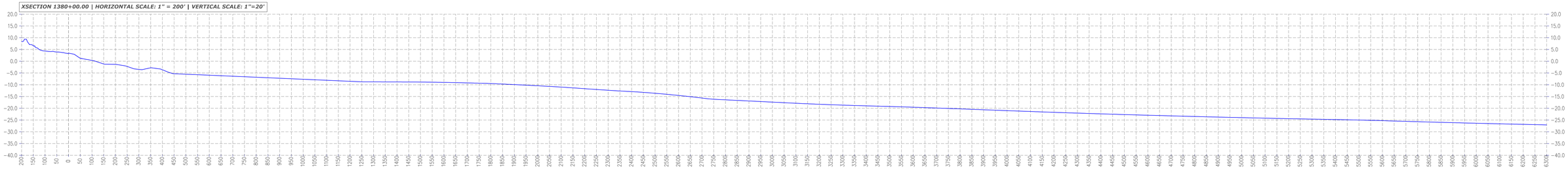

XSECTION 1390+00.00 | HORIZONTAL SCALE: 1" = 200' | VERTICAL SCALE: 1"=20'

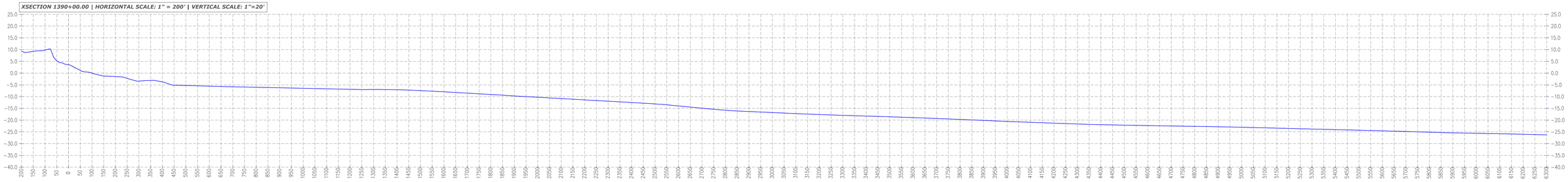

XSECTION 1400+00.00 | HORIZONTAL SCALE: 1" = 200' | VERTICAL SCALE: 1"=20'

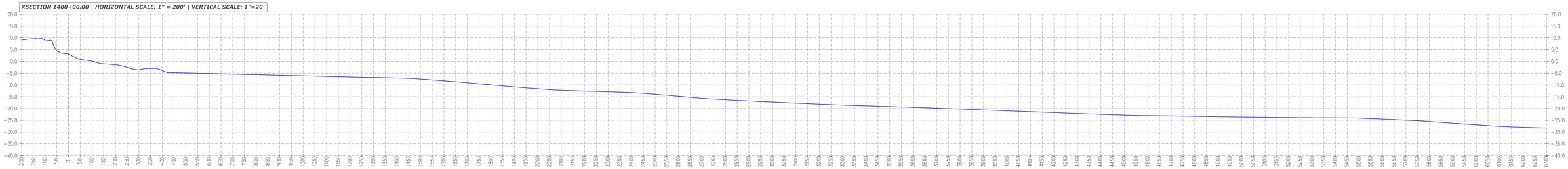

XSECTION 1410+00.00 | HORIZONTAL SCALE: 1" = 200' | VERTICAL SCALE: 1"=20'

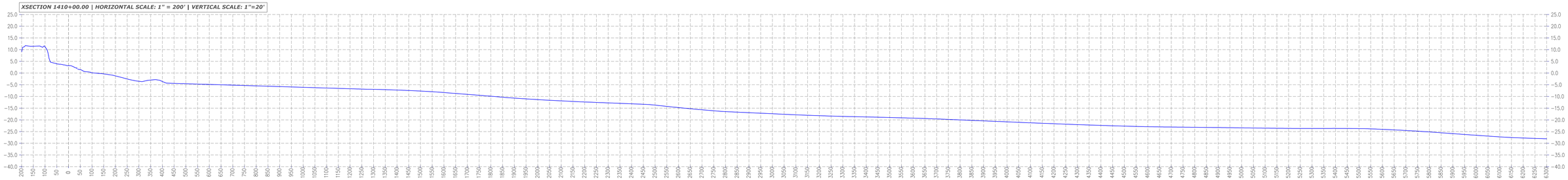

LEGEND:
2014 SURVEY DATA

DRAWING: F:\GALVESTON DATA\GALVESTON-1000'PROFILES.DWG / PRINTED: 2/19/2015 4:02 PM

ATKINS
ATKINS NORTH AMERICA, INC.
1250 WOOD BRANCH PARK DRIVE
SUITE 300
HOUSTON, TX 77079
(281) 493-5100

CLIENT
CITY OF GALVESTON

PROJECT
WADING DEPTH / DEPTH OF CLOSURE SURVEY

TASK
1000 FOOT PROFILES

ORIGINAL:
REVISIONS:
1 #
2 #
3 #
4 #
5 #
6 #
7 #
8 #
9 #
10 #
11 #
12 #

THIS DOCUMENT CONSISTS OF ## SHEETS AND EACH SHEET SHALL NOT BE CONSIDERED FULL, VALID AND COMPLETE UNLESS ATTACHED TO THE OTHERS.

NOT A FIELD BOUNDARY SURVEY

JOB NO. 100039948
DRAWN
DESIGNED
CHECKED
QC

SHEET: 18 OF 32
#

FOR INFORMATIONAL PURPOSES ONLY

XSECTION 1420+00.00 | HORIZONTAL SCALE: 1" = 200' | VERTICAL SCALE: 1"=20'

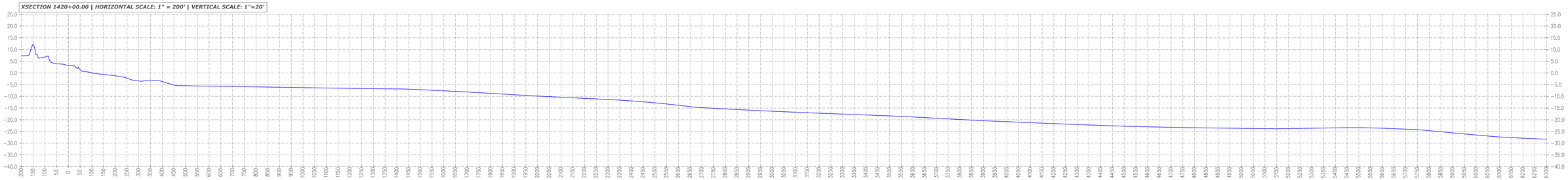

XSECTION 1430+00.00 | HORIZONTAL SCALE: 1" = 200' | VERTICAL SCALE: 1"=20'

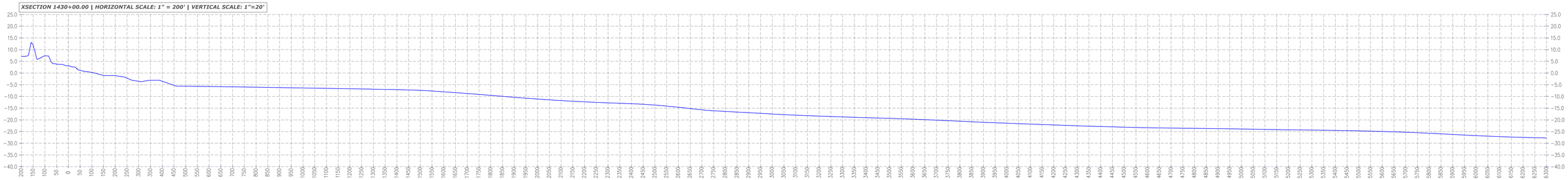

XSECTION 1440+00.00 | HORIZONTAL SCALE: 1" = 200' | VERTICAL SCALE: 1"=20'

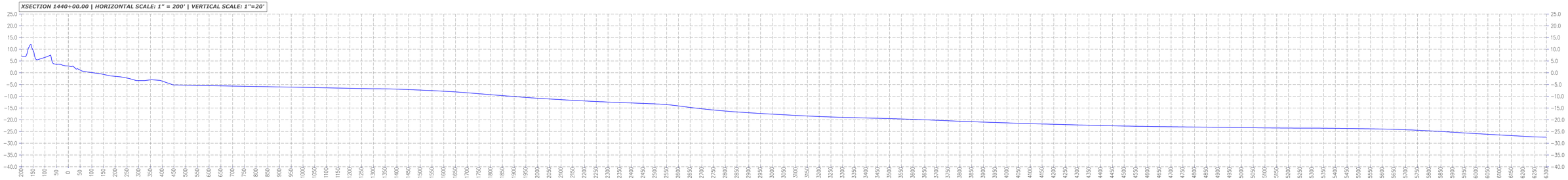

XSECTION 1450+00.00 | HORIZONTAL SCALE: 1" = 200' | VERTICAL SCALE: 1"=20'

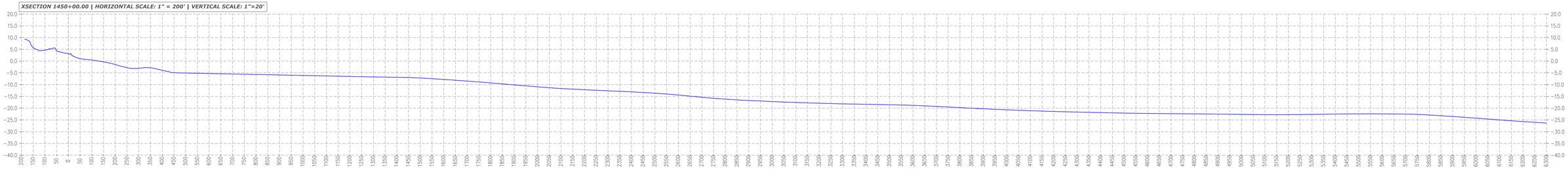

XSECTION 1460+00.00 | HORIZONTAL SCALE: 1" = 200' | VERTICAL SCALE: 1"=20'

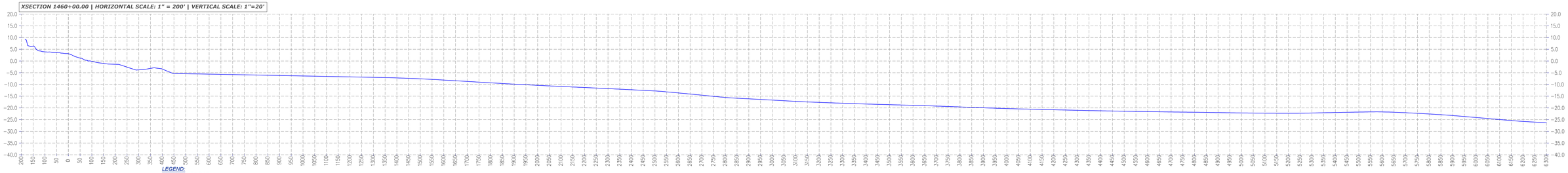

LEGEND:
2014 SURVEY DATA

DRAWING: F:\GALVESTON DATA\GALVESTON-1000'PROFILES.DWG / PRINTED: 2/19/2015 4:03 PM

ATKINS
ATKINS NORTH AMERICA, INC.
1250 WOOD BRANCH PARK DRIVE
SUITE 300
HOUSTON, TX 77079
(281) 493-5100

CLIENT
CITY OF GALVESTON

PROJECT
WADING DEPTH / DEPTH OF CLOSURE SURVEY

TASK
1000 FOOT PROFILES

ORIGINAL:
REVISIONS:
1 #
2 #
3 #
4 #
5 #
6 #
7 #
8 #
9 #
10 #
11 #
12 #

THIS DOCUMENT CONSISTS OF ## SHEETS AND EACH SHEET SHALL NOT BE CONSIDERED FULL, VALID AND COMPLETE UNLESS ATTACHED TO THE OTHERS.

NOT A FIELD BOUNDARY SURVEY

JOB NO. 100039948
DRAWN
DESIGNED
CHECKED
QC

SHEET: 19 OF 32
#

FOR INFORMATIONAL PURPOSES ONLY

XSECTION 1470+00.00 | HORIZONTAL SCALE: 1" = 200' | VERTICAL SCALE: 1"=20'

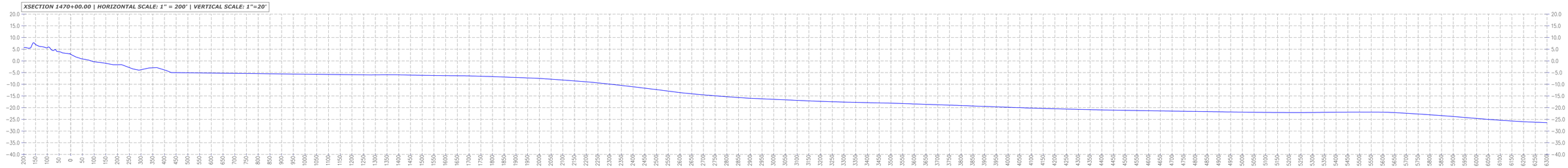

XSECTION 1480+00.00 | HORIZONTAL SCALE: 1" = 200' | VERTICAL SCALE: 1"=20'

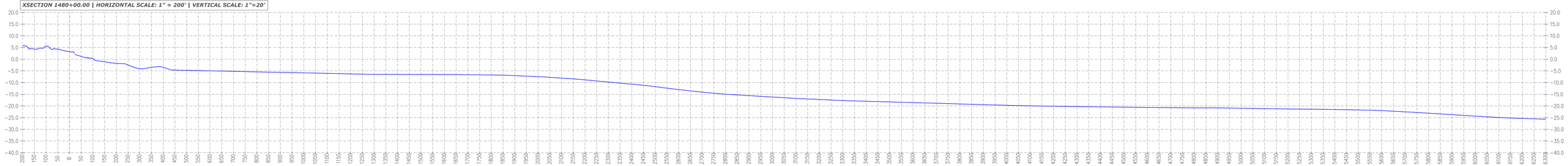

XSECTION 1490+00.00 | HORIZONTAL SCALE: 1" = 200' | VERTICAL SCALE: 1"=20'

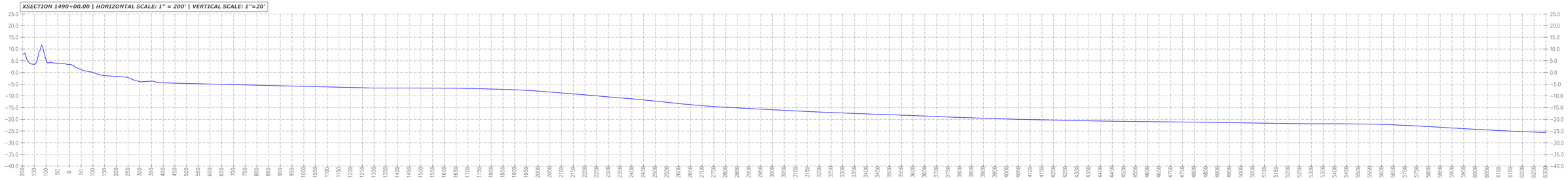

XSECTION 1500+00.00 | HORIZONTAL SCALE: 1" = 200' | VERTICAL SCALE: 1"=20'

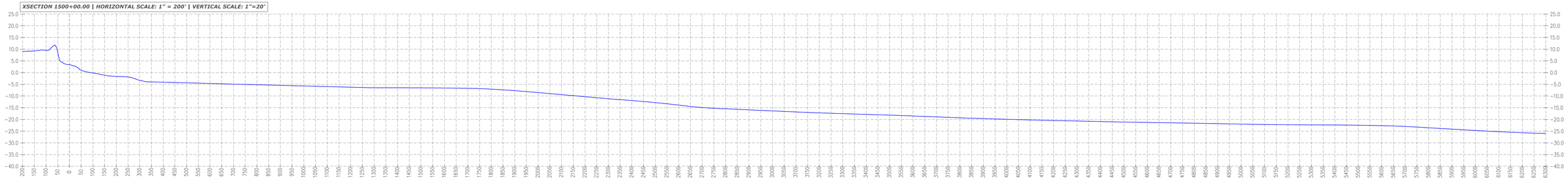

XSECTION 1510+00.00 | HORIZONTAL SCALE: 1" = 200' | VERTICAL SCALE: 1"=20'

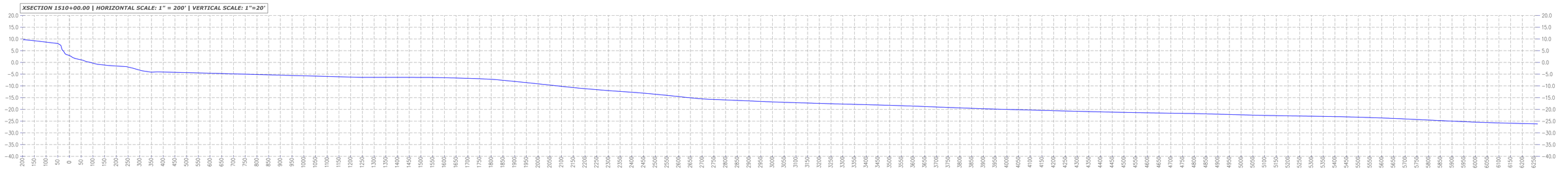

LEGEND:
2014 SURVEY DATA

DRAWING: F:\GALVESTON DATA\GALVESTON-1000'PROFILES.DWG / PRINTED: 2/19/2015 4:03 PM

ATKINS
ATKINS NORTH AMERICA, INC.
1250 WOOD BRANCH PARK DRIVE
SUITE 300
HOUSTON, TX 77079
(281) 493-5100

CLIENT
CITY OF GALVESTON

PROJECT
WADING DEPTH / DEPTH OF CLOSURE SURVEY

TASK
1000 FOOT PROFILES

ORIGINAL:
REVISIONS:
1 #
2 #
3 #
4 #
5 #
6 #
7 #
8 #
9 #
10 #
11 #
12 #

THIS DOCUMENT CONSISTS OF ## SHEETS AND EACH SHEET SHALL NOT BE CONSIDERED FULL, VALID AND COMPLETE UNLESS ATTACHED TO THE OTHERS.

NOT A FIELD BOUNDARY SURVEY

JOB NO. 100039948
DRAWN
DESIGNED
CHECKED
QC

SHEET: 20 OF 32
#

FOR INFORMATIONAL PURPOSES ONLY

XSECTION 0+00.00 | HORIZONTAL SCALE: 1" = 200' | VERTICAL SCALE: 1"=20'

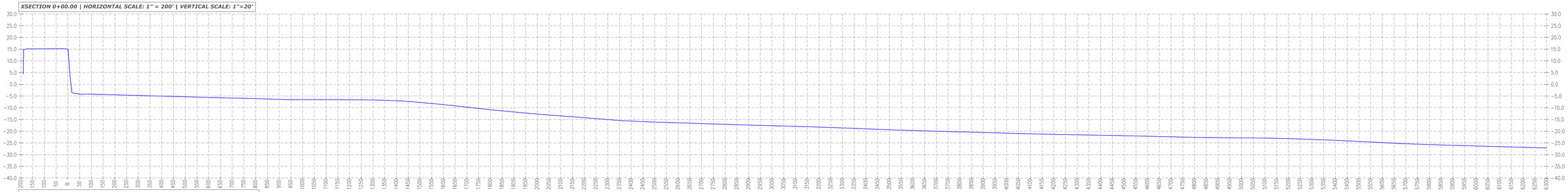

XSECTION 10+00.00 | HORIZONTAL SCALE: 1" = 200' | VERTICAL SCALE: 1"=20'

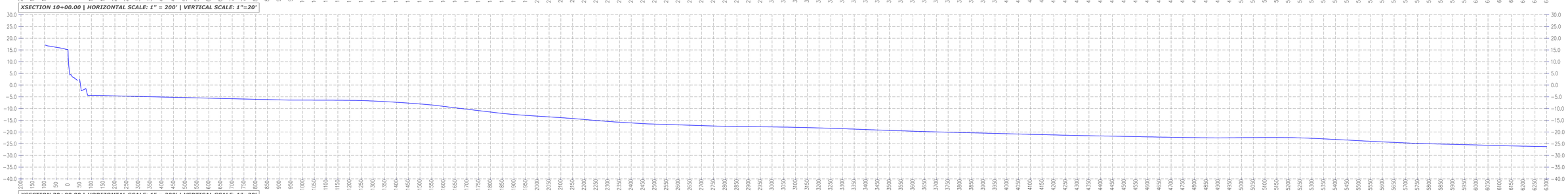

XSECTION 20+00.00 | HORIZONTAL SCALE: 1" = 200' | VERTICAL SCALE: 1"=20'

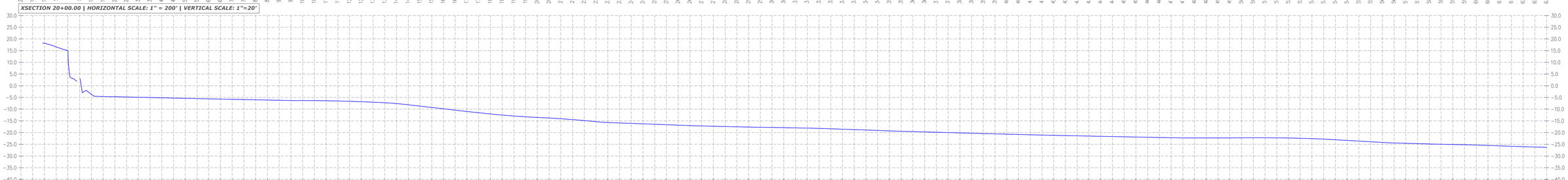

XSECTION 30+00.00 | HORIZONTAL SCALE: 1" = 200' | VERTICAL SCALE: 1"=20'

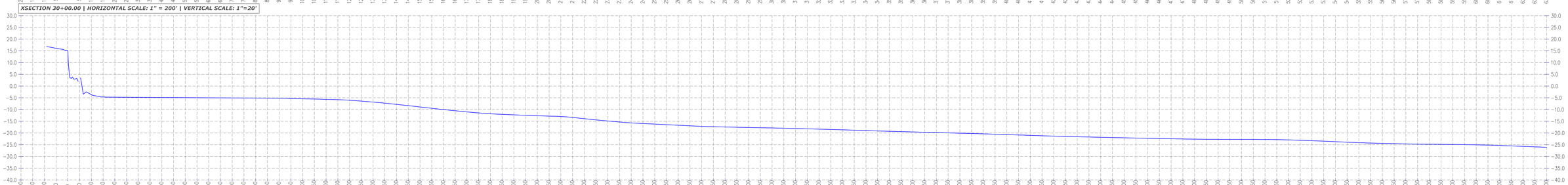

XSECTION 40+00.00 | HORIZONTAL SCALE: 1" = 200' | VERTICAL SCALE: 1"=20'

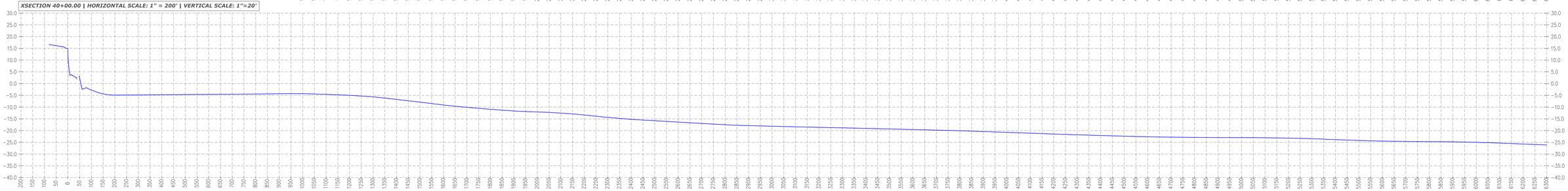

LEGEND:
2014 SURVEY DATA

DRAWING: F:\GALVESTON DATA\GALVESTON-1000'PROFILES.DWG / PRINTED: 2/19/2015 4:03 PM

ATKINS
ATKINS NORTH AMERICA, INC.
1250 WOOD BRANCH PARK DRIVE
SUITE 300
HOUSTON, TX 77079
(281) 493-5100

CLIENT
CITY OF GALVESTON

PROJECT
WADING DEPTH / DEPTH OF CLOSURE SURVEY

TASK
1000 FOOT PROFILES

ORIGINAL:
REVISIONS:
1 #
2 #
3 #
4 #
5 #
6 #
7 #
8 #
9 #
10 #
11 #
12 #

THIS DOCUMENT CONSISTS OF ## SHEETS AND EACH SHEET SHALL NOT BE CONSIDERED FULL, VALID AND COMPLETE UNLESS ATTACHED TO THE OTHERS.

NOT A FIELD BOUNDARY SURVEY

JOB NO. 100039948
DRAWN
DESIGNED
CHECKED
QC

SHEET: 21 OF 32
#

FOR INFORMATIONAL PURPOSES ONLY

XSECTION 50+00.00 | HORIZONTAL SCALE: 1" = 200' | VERTICAL SCALE: 1"=20'

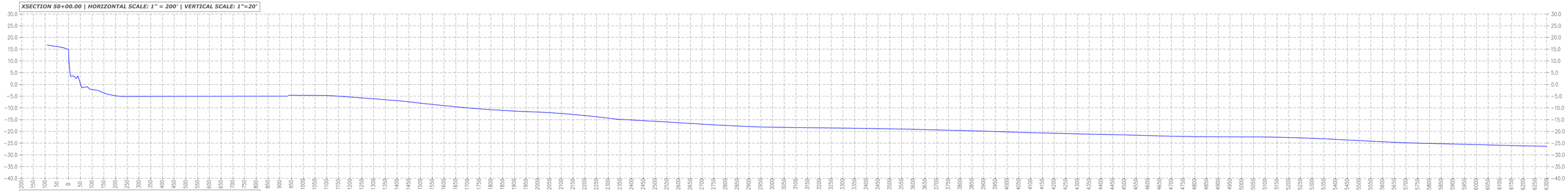

XSECTION 60+00.00 | HORIZONTAL SCALE: 1" = 200' | VERTICAL SCALE: 1"=20'

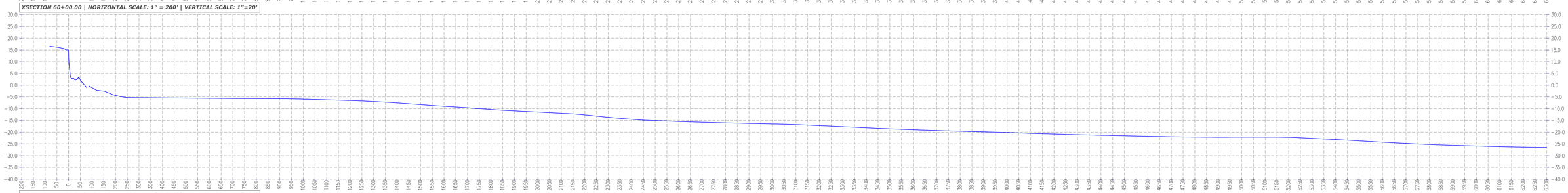

XSECTION 70+00.00 | HORIZONTAL SCALE: 1" = 200' | VERTICAL SCALE: 1"=20'

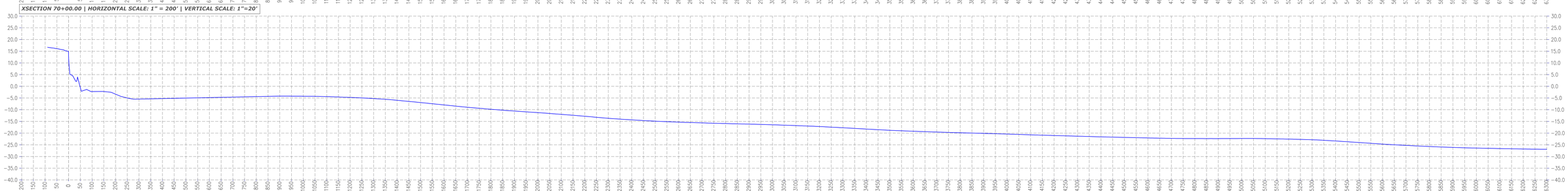

XSECTION 80+00.00 | HORIZONTAL SCALE: 1" = 200' | VERTICAL SCALE: 1"=20'

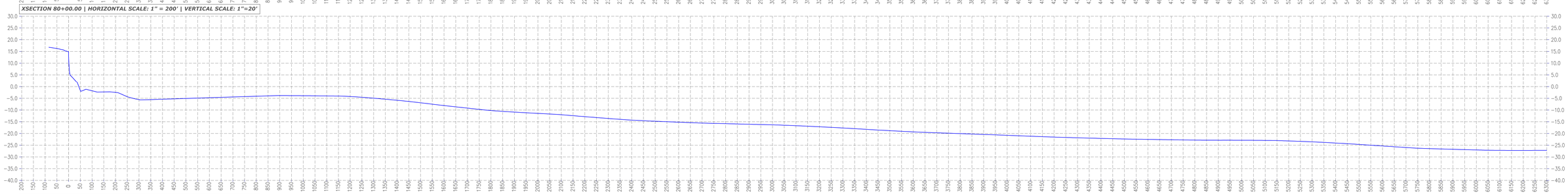

XSECTION 90+00.00 | HORIZONTAL SCALE: 1" = 200' | VERTICAL SCALE: 1"=20'

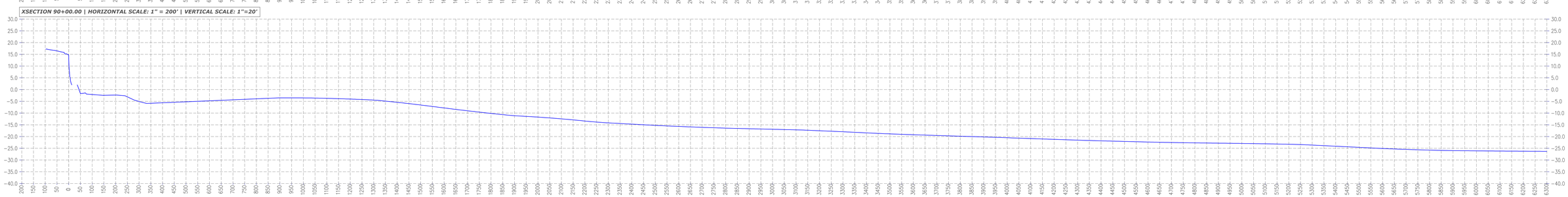

LEGEND:
2014 SURVEY DATA

DRAWING: F:\GALVESTON DATA\GALVESTON-1000'PROFILES.DWG / PRINTED: 2/19/2015 4:04 PM

ATKINS
ATKINS NORTH AMERICA, INC.
1250 WOOD BRANCH PARK DRIVE
SUITE 300
HOUSTON, TX 77079
(281) 493-5100

CLIENT
CITY OF GALVESTON

PROJECT
WADING DEPTH / DEPTH OF CLOSURE SURVEY

TASK
1000 FOOT PROFILES

ORIGINAL:
REVISIONS:
1 #
2 #
3 #
4 #
5 #
6 #
7 #
8 #
9 #
10 #
11 #
12 #

THIS DOCUMENT CONSISTS OF ## SHEETS AND EACH SHEET SHALL NOT BE CONSIDERED FULL, VALID AND COMPLETE UNLESS ATTACHED TO THE OTHERS.

NOT A FIELD BOUNDARY SURVEY

JOB NO. 100039948
DRAWN
DESIGNED
CHECKED
QC

SHEET: 22 OF 32
#

FOR INFORMATIONAL PURPOSES ONLY

XSECTION 100+00.00 | HORIZONTAL SCALE: 1" = 200' | VERTICAL SCALE: 1"=20'

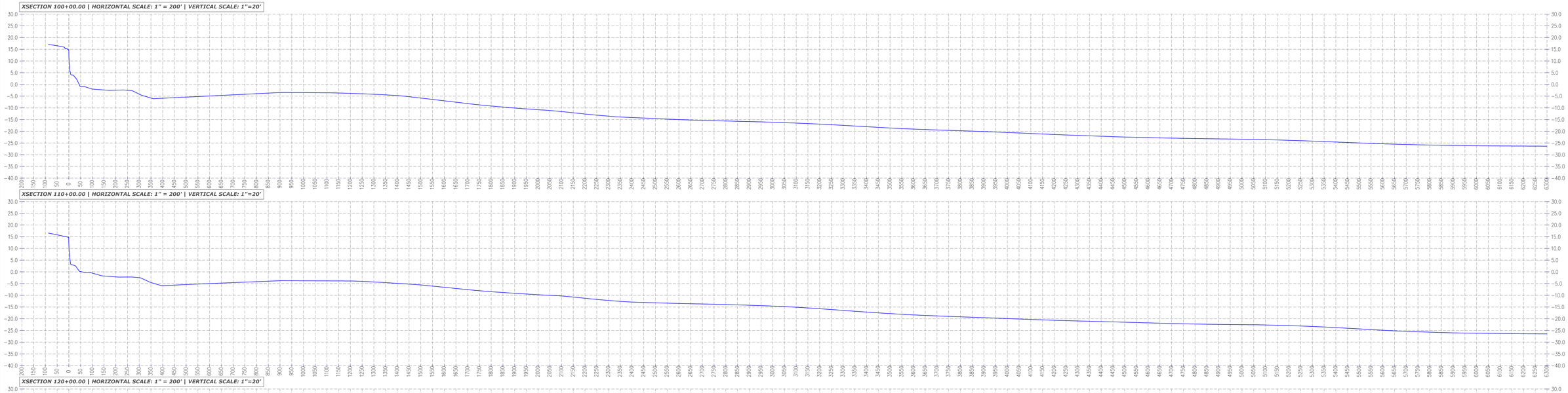

XSECTION 110+00.00 | HORIZONTAL SCALE: 1" = 200' | VERTICAL SCALE: 1"=20'

XSECTION 120+00.00 | HORIZONTAL SCALE: 1" = 200' | VERTICAL SCALE: 1"=20'

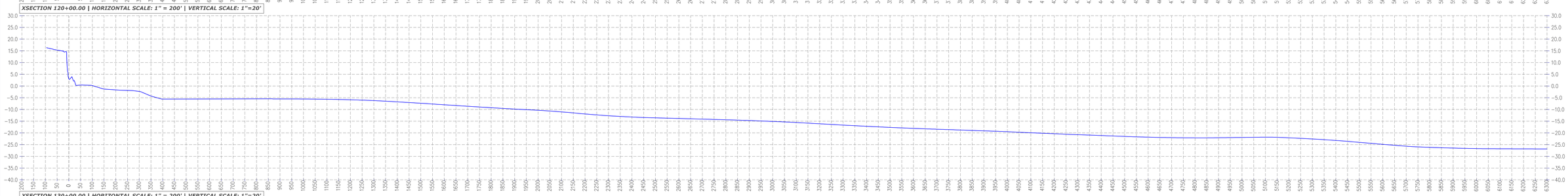

XSECTION 130+00.00 | HORIZONTAL SCALE: 1" = 200' | VERTICAL SCALE: 1"=20'

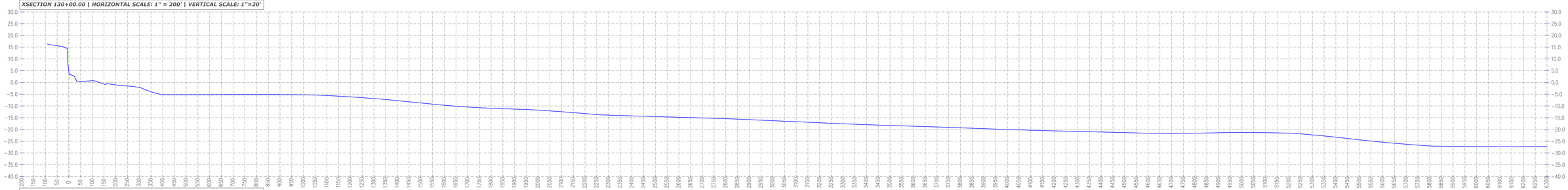

XSECTION 140+00.00 | HORIZONTAL SCALE: 1" = 200' | VERTICAL SCALE: 1"=20'

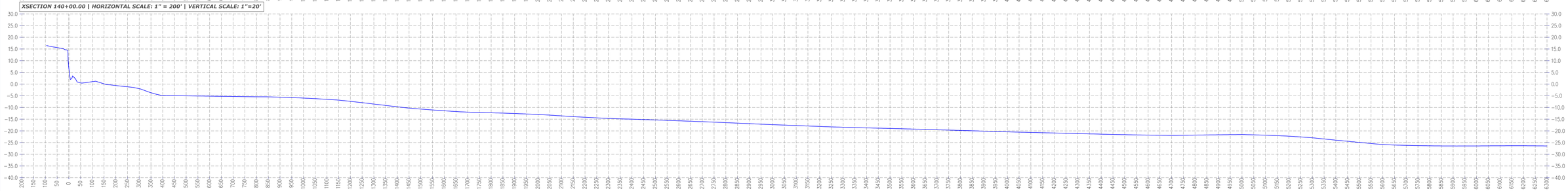

LEGEND:
2014 SURVEY DATA

DRAWING: F:\GALVESTON DATA\GALVESTON-1000'PROFILES.DWG / PRINTED: 2/19/2015 4:04 PM

ATKINS
ATKINS NORTH AMERICA, INC.
1250 WOOD BRANCH PARK DRIVE
SUITE 300
HOUSTON, TX 77079
(281) 493-5100

CLIENT
CITY OF GALVESTON

PROJECT
WADING DEPTH / DEPTH OF CLOSURE SURVEY

TASK
1000 FOOT PROFILES

ORIGINAL:
REVISIONS:
1 #
2 #
3 #
4 #
5 #
6 #
7 #
8 #
9 #
10 #
11 #
12 #

THIS DOCUMENT CONSISTS OF ## SHEETS AND EACH SHEET SHALL NOT BE CONSIDERED FULL, VALID AND COMPLETE UNLESS ATTACHED TO THE OTHERS.

NOT A FIELD BOUNDARY SURVEY

JOB NO. 100039948
DRAWN
DESIGNED
CHECKED
QC

SHEET: 23 OF 32
#

FOR INFORMATIONAL PURPOSES ONLY

XSECTION 150+00.00 | HORIZONTAL SCALE: 1" = 200' | VERTICAL SCALE: 1"=20'

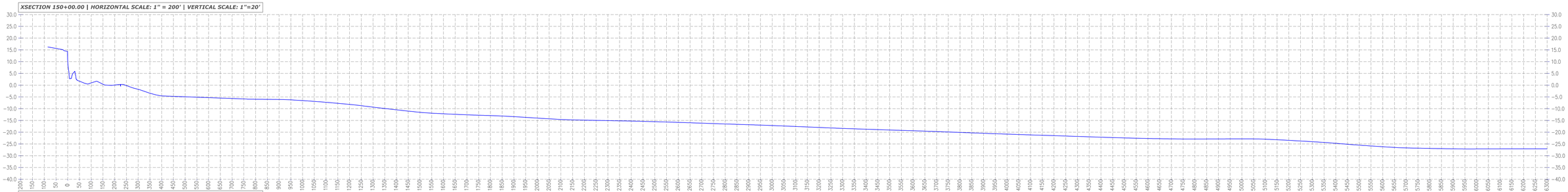

XSECTION 160+00.00 | HORIZONTAL SCALE: 1" = 200' | VERTICAL SCALE: 1"=20'

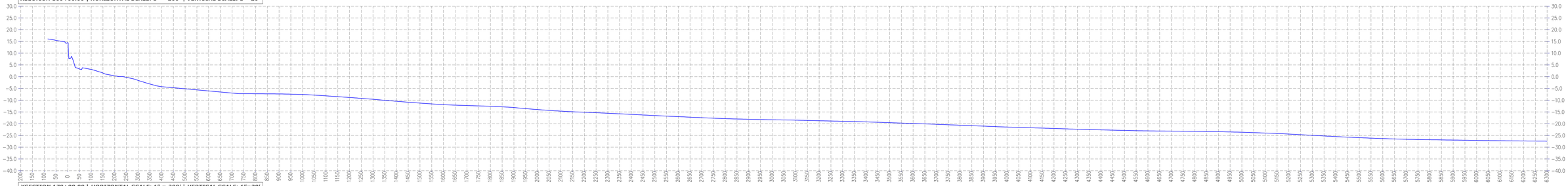

XSECTION 170+00.00 | HORIZONTAL SCALE: 1" = 200' | VERTICAL SCALE: 1"=20'

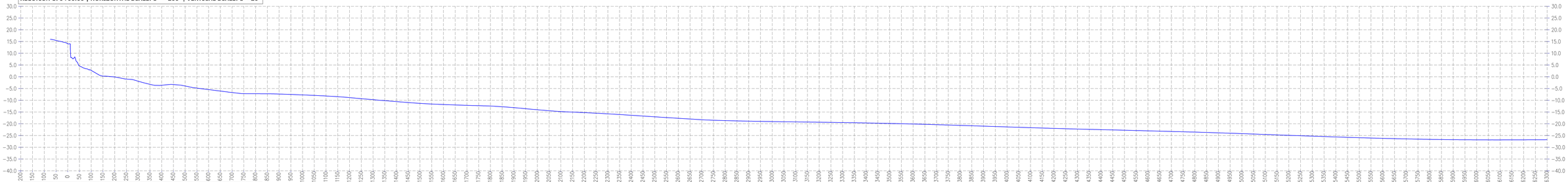

XSECTION 180+00.00 | HORIZONTAL SCALE: 1" = 200' | VERTICAL SCALE: 1"=20'

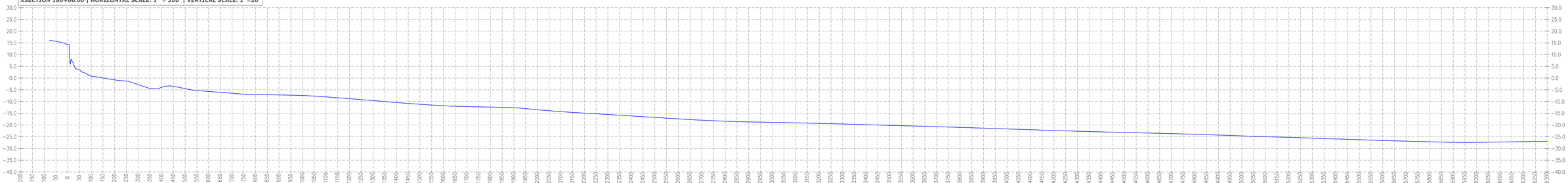

XSECTION 190+00.00 | HORIZONTAL SCALE: 1" = 200' | VERTICAL SCALE: 1"=20'

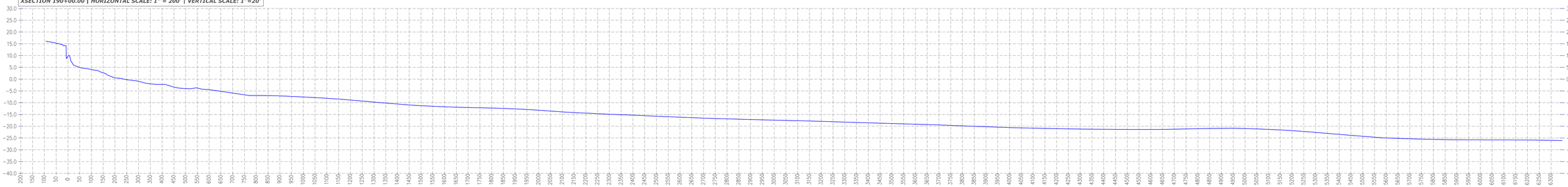

LEGEND:
2014 SURVEY DATA

DRAWING: F:\GALVESTON DATA\GALVESTON-1000'PROFILES.DWG / PRINTED: 2/19/2015 4:16 PM

ATKINS
ATKINS NORTH AMERICA, INC.
1250 WOOD BRANCH PARK DRIVE
SUITE 300
HOUSTON, TX 77079
(281) 493-5100

CLIENT
CITY OF GALVESTON

PROJECT
WADING DEPTH / DEPTH OF CLOSURE SURVEY

TASK
1000 FOOT PROFILES

ORIGINAL:
REVISIONS:
1 #
2 #
3 #
4 #
5 #
6 #
7 #
8 #
9 #
10 #
11 #
12 #

THIS DOCUMENT CONSISTS OF ## SHEETS AND EACH SHEET SHALL NOT BE CONSIDERED FULL, VALID AND COMPLETE UNLESS ATTACHED TO THE OTHERS.

NOT A FIELD BOUNDARY SURVEY

JOB NO. 100039948
DRAWN
DESIGNED
CHECKED
QC

SHEET: 24 OF 32
#

FOR INFORMATIONAL PURPOSES ONLY

XSECTION 200+74.28 | HORIZONTAL SCALE: 1" = 200' | VERTICAL SCALE: 1"=20'

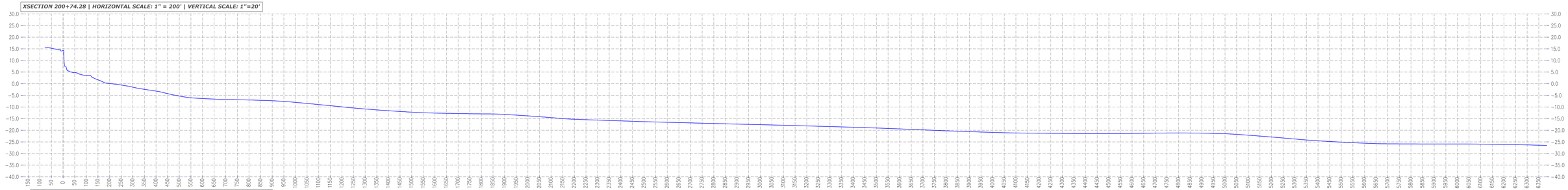

XSECTION 210+00.00 | HORIZONTAL SCALE: 1" = 200' | VERTICAL SCALE: 1"=20'

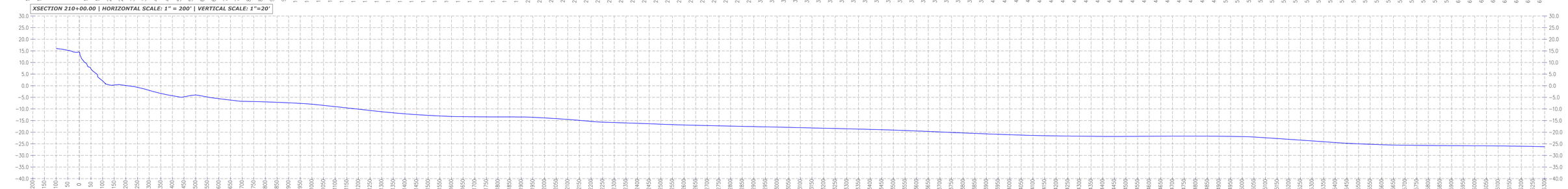

XSECTION 220+00.00 | HORIZONTAL SCALE: 1" = 200' | VERTICAL SCALE: 1"=20'

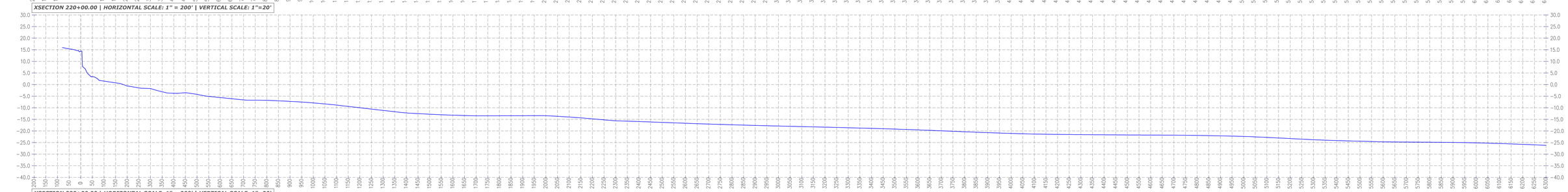

XSECTION 230+00.00 | HORIZONTAL SCALE: 1" = 200' | VERTICAL SCALE: 1"=20'

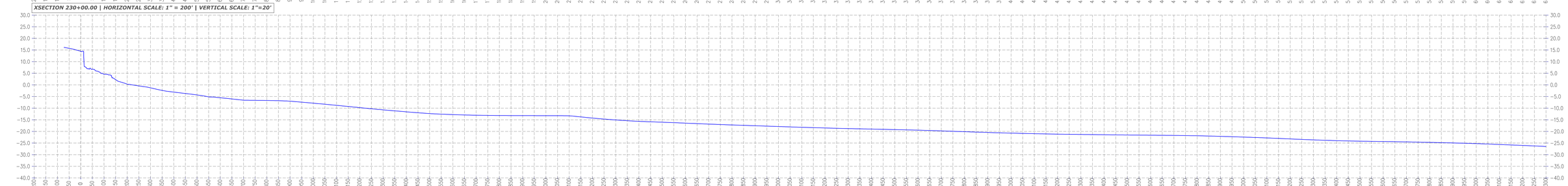

XSECTION 240+00.00 | HORIZONTAL SCALE: 1" = 200' | VERTICAL SCALE: 1"=20'

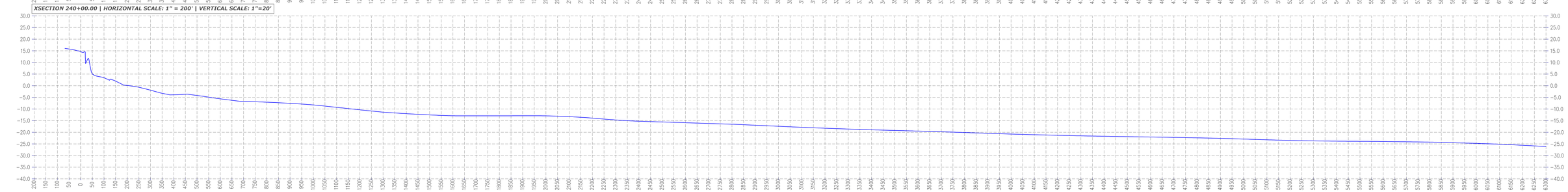

LEGEND:
2014 SURVEY DATA

DRAWING: F:\GALVESTON DATA\GALVESTON-1000'PROFILES.DWG / PRINTED: 2/19/2015 4:05 PM

ATKINS
ATKINS NORTH AMERICA, INC.
1250 WOOD BRANCH PARK DRIVE
SUITE 300
HOUSTON, TX 77079
(281) 493-5100

CLIENT
CITY OF GALVESTON

PROJECT
WADING DEPTH / DEPTH OF CLOSURE SURVEY

TASK
1000 FOOT PROFILES

ORIGINAL:
REVISIONS:
1 #
2 #
3 #
4 #
5 #
6 #
7 #
8 #
9 #
10 #
11 #
12 #

THIS DOCUMENT CONSISTS OF ## SHEETS AND EACH SHEET SHALL NOT BE CONSIDERED FULL, VALID AND COMPLETE UNLESS ATTACHED TO THE OTHERS.

NOT A FIELD BOUNDARY SURVEY

JOB NO. 100039948
DRAWN
DESIGNED
CHECKED
QC

SHEET: 25 OF 32
#

FOR INFORMATIONAL PURPOSES ONLY

XSECTION 250+00.00 | HORIZONTAL SCALE: 1" = 200' | VERTICAL SCALE: 1"=20'

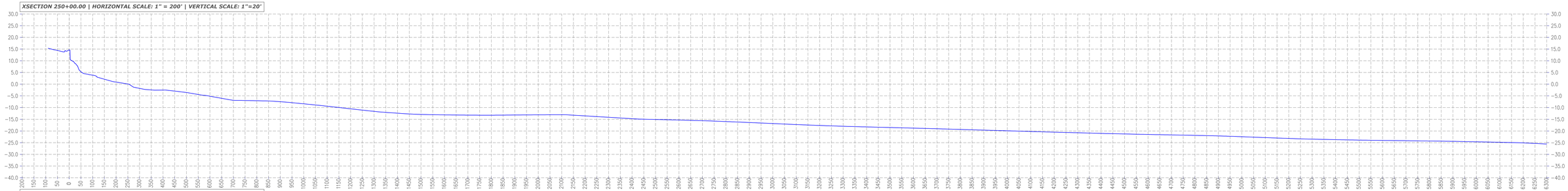

XSECTION 260+00.00 | HORIZONTAL SCALE: 1" = 200' | VERTICAL SCALE: 1"=20'

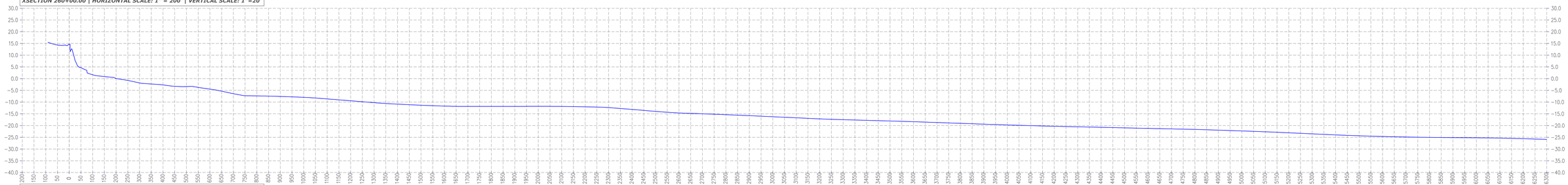

XSECTION 270+00.00 | HORIZONTAL SCALE: 1" = 200' | VERTICAL SCALE: 1"=20'

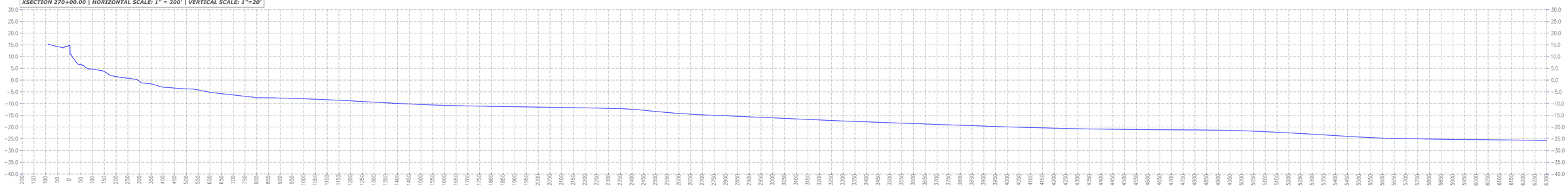

XSECTION 280+00.00 | HORIZONTAL SCALE: 1" = 200' | VERTICAL SCALE: 1"=20'

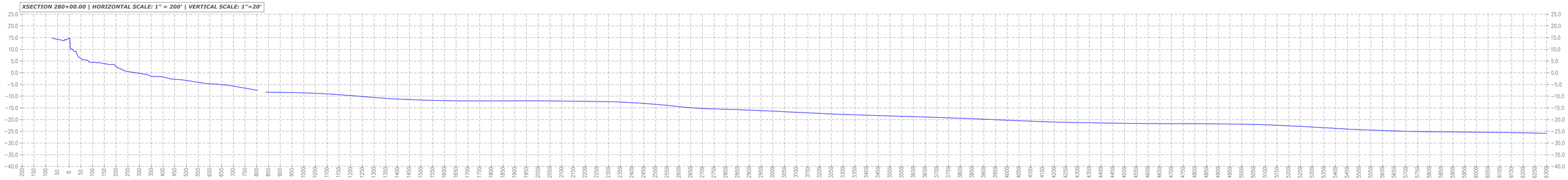

XSECTION 290+00.00 | HORIZONTAL SCALE: 1" = 200' | VERTICAL SCALE: 1"=20'

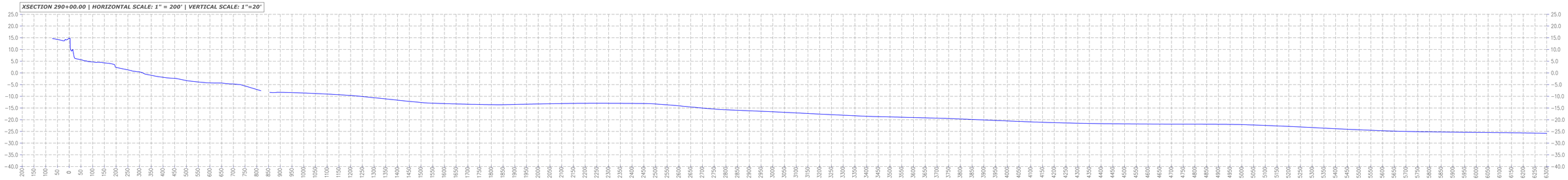

LEGEND:
2014 SURVEY DATA

DRAWING: F:\GALVESTON DATA\GALVESTON-1000'PROFILES.DWG / PRINTED: 2/19/2015 4:05 PM

ATKINS
ATKINS NORTH AMERICA, INC.
1250 WOOD BRANCH PARK DRIVE
SUITE 300
HOUSTON, TX 77079
(281) 493-5100

CLIENT
CITY OF GALVESTON

PROJECT
WADING DEPTH / DEPTH OF CLOSURE SURVEY

TASK
1000 FOOT PROFILES

ORIGINAL:
REVISIONS:
1 #
2 #
3 #
4 #
5 #
6 #
7 #
8 #
9 #
10 #
11 #
12 #

THIS DOCUMENT CONSISTS OF ## SHEETS AND EACH SHEET SHALL NOT BE CONSIDERED FULL, VALID AND COMPLETE UNLESS ATTACHED TO THE OTHERS.

NOT A FIELD BOUNDARY SURVEY

JOB NO. 100039948
DRAWN
DESIGNED
CHECKED
QC

SHEET: 26 OF 32
#

FOR INFORMATIONAL PURPOSES ONLY

XSECTION 300+00.00 | HORIZONTAL SCALE: 1" = 200' | VERTICAL SCALE: 1"=20'

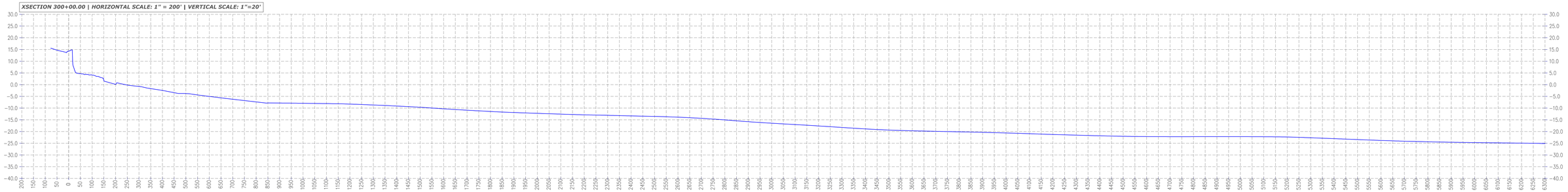

XSECTION 310+00.00 | HORIZONTAL SCALE: 1" = 200' | VERTICAL SCALE: 1"=20'

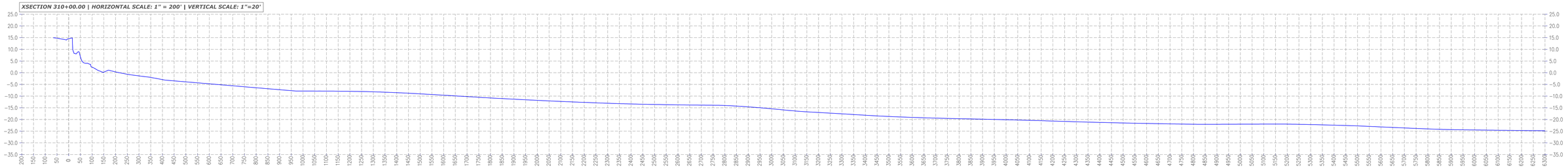

XSECTION 320+00.00 | HORIZONTAL SCALE: 1" = 200' | VERTICAL SCALE: 1"=20'

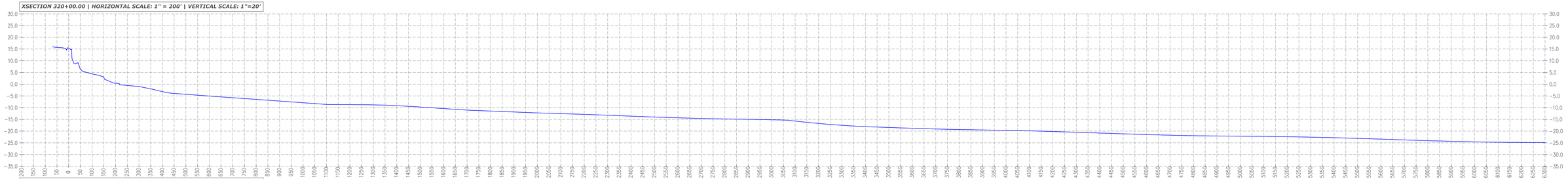

XSECTION 330+00.00 | HORIZONTAL SCALE: 1" = 200' | VERTICAL SCALE: 1"=20'

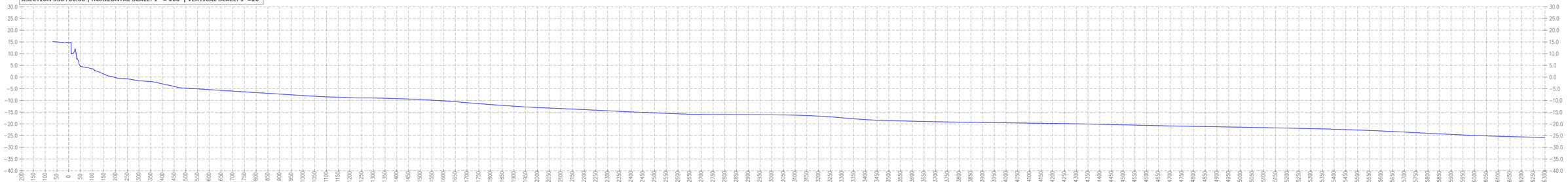

XSECTION 340+00.00 | HORIZONTAL SCALE: 1" = 200' | VERTICAL SCALE: 1"=20'

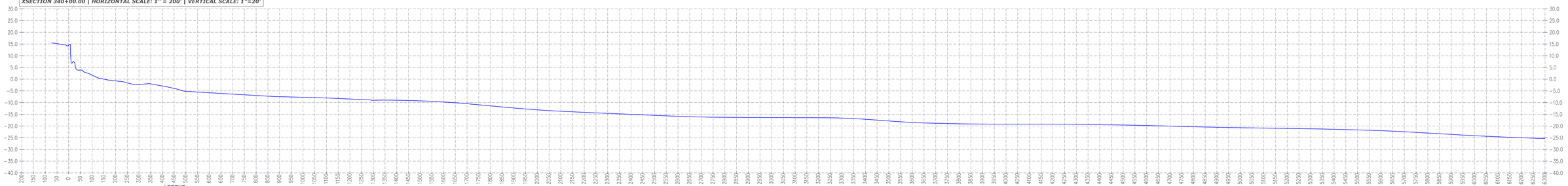

LEGEND:
2014 SURVEY DATA

DRAWING: F:\GALVESTON DATA\GALVESTON-1000'PROFILES.DWG / PRINTED: 2/19/2015 4:05 PM

ATKINS
ATKINS NORTH AMERICA, INC.
1250 WOOD BRANCH PARK DRIVE
SUITE 300
HOUSTON, TX 77079
(281) 493-5100

CLIENT
CITY OF GALVESTON

PROJECT
WADING DEPTH / DEPTH OF CLOSURE SURVEY

TASK
1000 FOOT PROFILES

FOR INFORMATIONAL PURPOSES ONLY

ORIGINAL:
REVISIONS:
1 #
2 #
3 #
4 #
5 #
6 #
7 #
8 #
9 #
10 #
11 #
12 #

THIS DOCUMENT CONSISTS OF ## SHEETS AND EACH SHEET SHALL NOT BE CONSIDERED FULL VALID AND COMPLETE UNLESS ATTACHED TO THE OTHERS.

NOT A FIELD BOUNDARY SURVEY

JOB NO. 100039948
DRAWN
DESIGNED
CHECKED
QC

SHEET: 27 OF 32
#

XSECTION 350+00.00 | HORIZONTAL SCALE: 1" = 200' | VERTICAL SCALE: 1"=20'

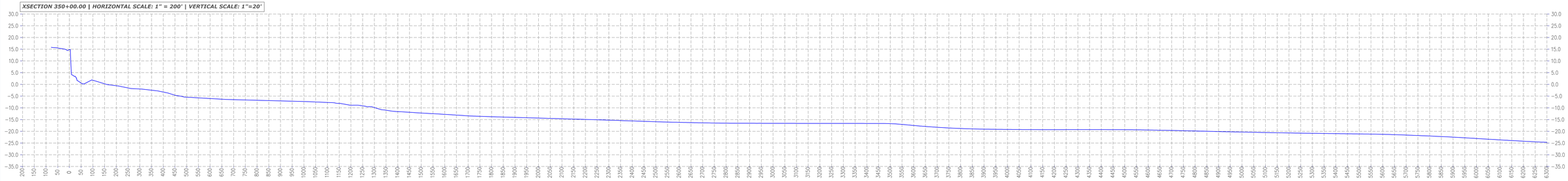

XSECTION 360+00.00 | HORIZONTAL SCALE: 1" = 200' | VERTICAL SCALE: 1"=20'

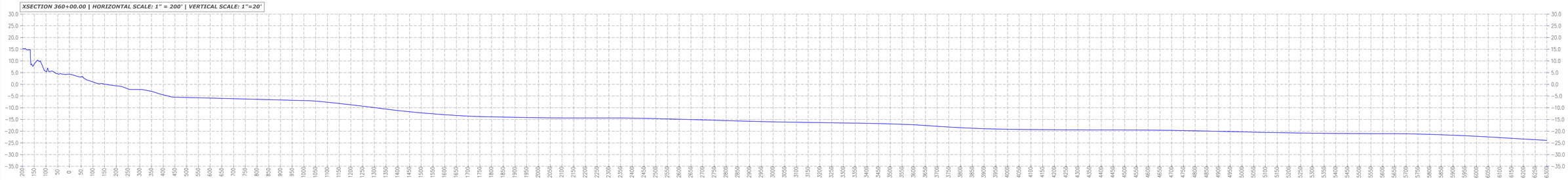

XSECTION 370+00.00 | HORIZONTAL SCALE: 1" = 200' | VERTICAL SCALE: 1"=20'

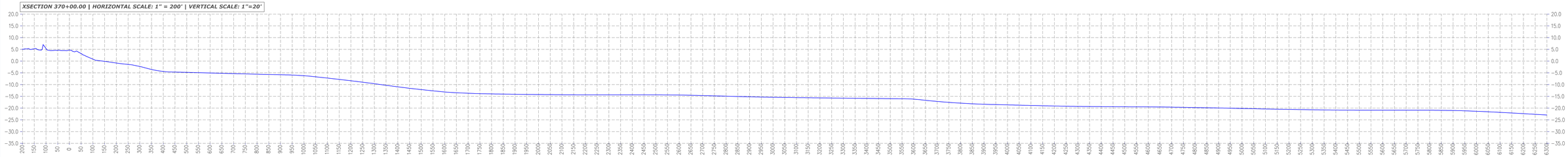

XSECTION 380+00.00 | HORIZONTAL SCALE: 1" = 200' | VERTICAL SCALE: 1"=20'

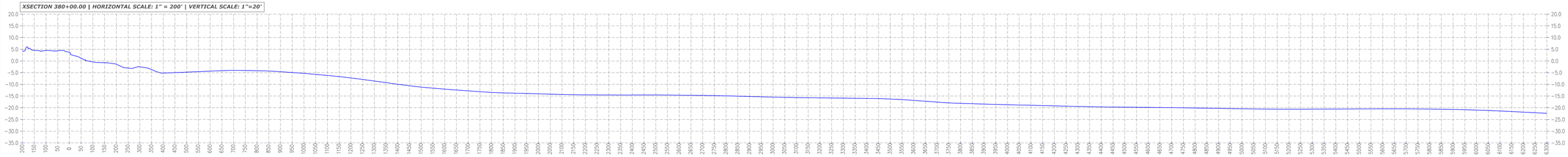

XSECTION 390+00.00 | HORIZONTAL SCALE: 1" = 200' | VERTICAL SCALE: 1"=20'

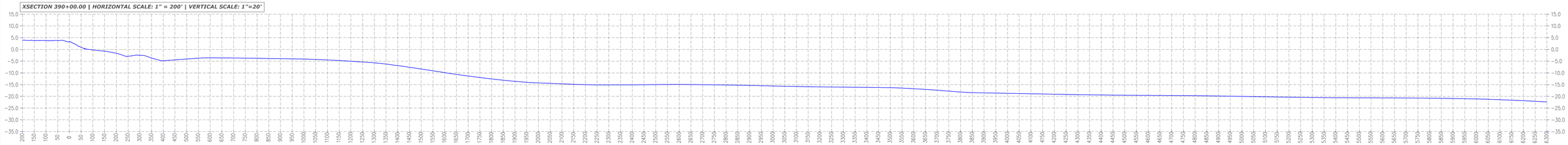

LEGEND:
2014 SURVEY DATA

DRAWING: F:\GALVESTON DATA\GALVESTON-1000'PROFILES.DWG / PRINTED: 2/19/2015 4:06 PM

ATKINS
ATKINS NORTH AMERICA, INC.
1250 WOOD BRANCH PARK DRIVE
SUITE 300
HOUSTON, TX 77079
(281) 493-5100

CLIENT
CITY OF GALVESTON

PROJECT
WADING DEPTH / DEPTH OF CLOSURE SURVEY

TASK
1000 FOOT PROFILES

ORIGINAL:
REVISIONS:
1 #
2 #
3 #
4 #
5 #
6 #
7 #
8 #
9 #
10 #
11 #
12 #

THIS DOCUMENT CONSISTS OF ## SHEETS AND EACH SHEET SHALL NOT BE CONSIDERED FULL, VALID AND COMPLETE UNLESS ATTACHED TO THE OTHERS.

NOT A FIELD BOUNDARY SURVEY

JOB NO. 100039948
DRAWN
DESIGNED
CHECKED
QC

SHEET: 28 OF 32
#

FOR INFORMATIONAL PURPOSES ONLY

XSECTION 400+00.00 | HORIZONTAL SCALE: 1" = 200' | VERTICAL SCALE: 1"=20'

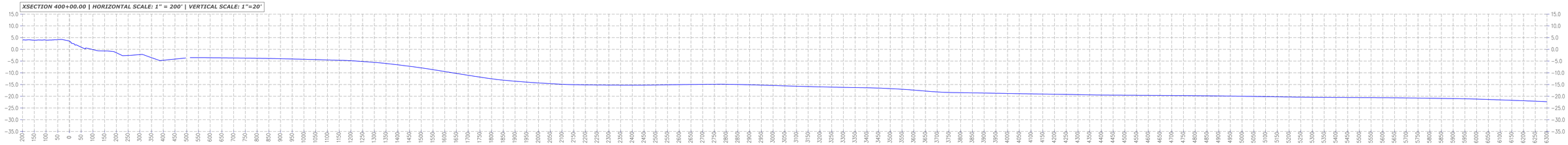

XSECTION 410+00.00 | HORIZONTAL SCALE: 1" = 200' | VERTICAL SCALE: 1"=20'

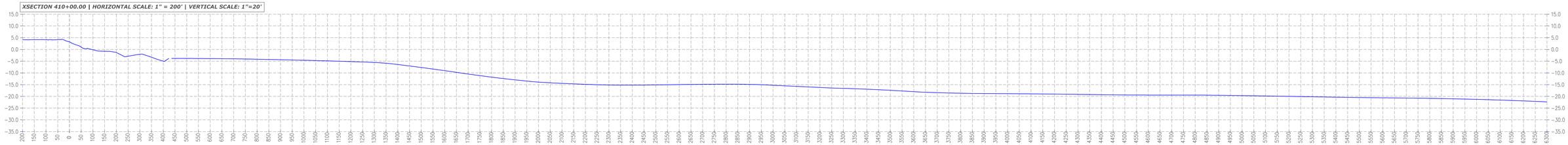

XSECTION 420+00.00 | HORIZONTAL SCALE: 1" = 200' | VERTICAL SCALE: 1"=20'

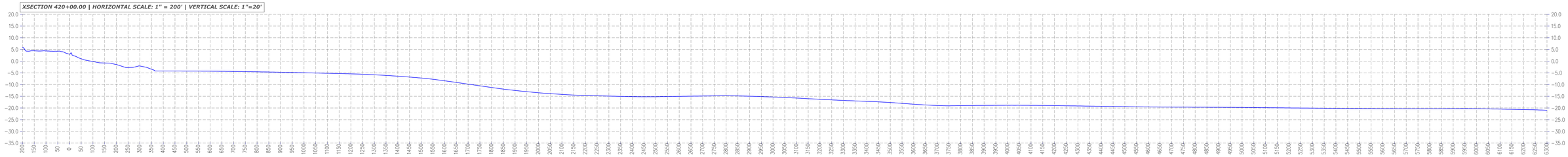

XSECTION 430+00.00 | HORIZONTAL SCALE: 1" = 200' | VERTICAL SCALE: 1"=20'

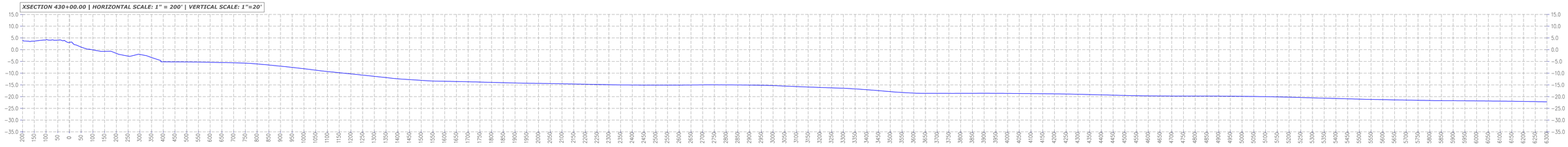

XSECTION 440+00.00 | HORIZONTAL SCALE: 1" = 200' | VERTICAL SCALE: 1"=20'

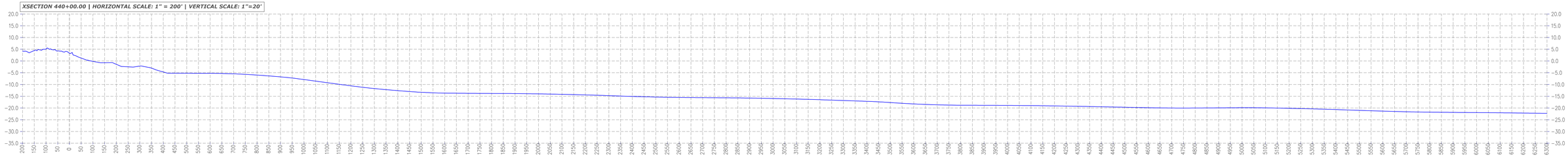

LEGEND:
2014 SURVEY DATA

DRAWING: F:\GALVESTON DATA\GALVESTON-1000'PROFILES.DWG / PRINTED: 2/19/2015 4:06 PM

ATKINS
ATKINS NORTH AMERICA, INC.
1250 WOOD BRANCH PARK DRIVE
SUITE 300
HOUSTON, TX 77079
(281) 493-5100

CLIENT
CITY OF GALVESTON

PROJECT
WADING DEPTH / DEPTH OF CLOSURE SURVEY

TASK
1000 FOOT PROFILES

ORIGINAL:
REVISIONS:
1 #
2 #
3 #
4 #
5 #
6 #
7 #
8 #
9 #
10 #
11 #
12 #

THIS DOCUMENT CONSISTS OF ## SHEETS AND EACH SHEET SHALL NOT BE CONSIDERED FULL, VALID AND COMPLETE UNLESS ATTACHED TO THE OTHERS.

NOT A FIELD BOUNDARY SURVEY

JOB NO. 100039948
DRAWN
DESIGNED
CHECKED
QC

SHEET: 29 OF 32
#

FOR INFORMATIONAL PURPOSES ONLY

XSECTION 450+00.00 | HORIZONTAL SCALE: 1" = 200' | VERTICAL SCALE: 1"=20'

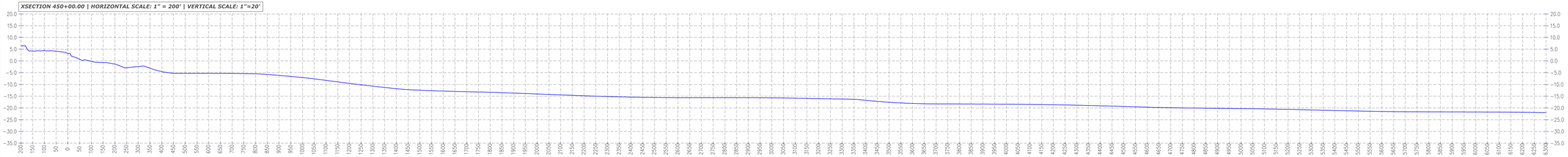

XSECTION 460+00.00 | HORIZONTAL SCALE: 1" = 200' | VERTICAL SCALE: 1"=20'

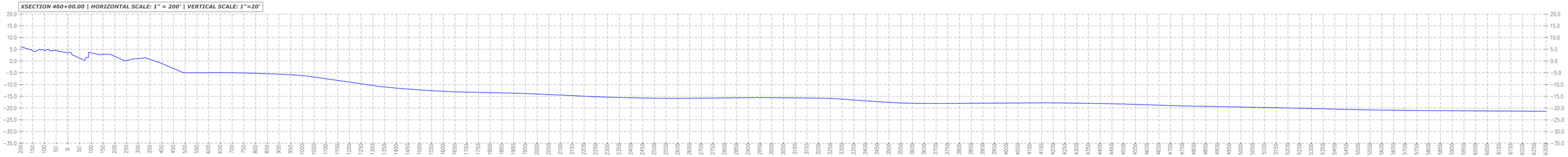

XSECTION 470+00.00 | HORIZONTAL SCALE: 1" = 200' | VERTICAL SCALE: 1"=20'

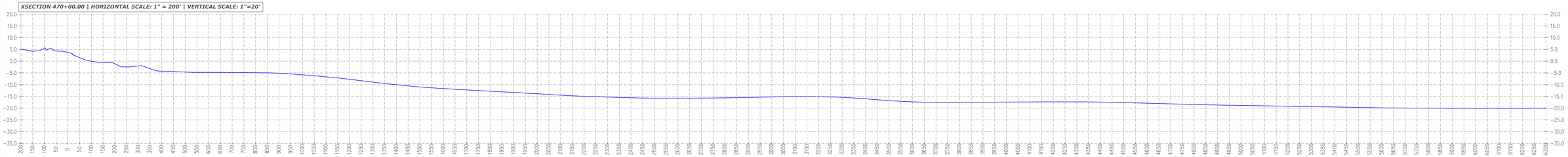

XSECTION 480+00.00 | HORIZONTAL SCALE: 1" = 200' | VERTICAL SCALE: 1"=20'

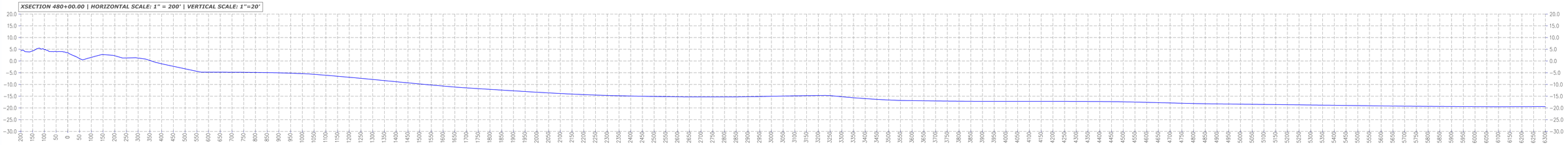

XSECTION 490+00.00 | HORIZONTAL SCALE: 1" = 200' | VERTICAL SCALE: 1"=20'

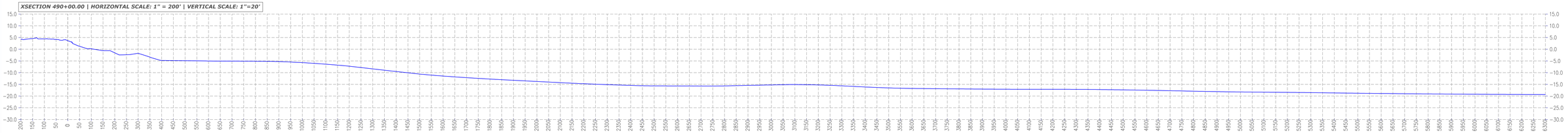

LEGEND:
2014 SURVEY DATA

DRAWING: F:\GALVESTON DATA\GALVESTON-1000'PROFILES.DWG / PRINTED: 2/19/2015 4:06 PM

ATKINS
ATKINS NORTH AMERICA, INC.
1250 WOOD BRANCH PARK DRIVE
SUITE 300
HOUSTON, TX 77079
(281) 493-5100

CLIENT
CITY OF GALVESTON

PROJECT
WADING DEPTH / DEPTH OF CLOSURE SURVEY

TASK
1000 FOOT PROFILES

ORIGINAL:
REVISIONS:
1 #
2 #
3 #
4 #
5 #
6 #
7 #
8 #
9 #
10 #
11 #
12 #

THIS DOCUMENT CONSISTS OF ## SHEETS AND EACH SHEET SHALL NOT BE CONSIDERED FULL, VALID AND COMPLETE UNLESS ATTACHED TO THE OTHERS.

NOT A FIELD BOUNDARY SURVEY

JOB NO. 100039948
DRAWN
DESIGNED
CHECKED
QC

SHEET: 30 OF 32
#

FOR INFORMATIONAL PURPOSES ONLY

XSECTION 500+00.00 | HORIZONTAL SCALE: 1" = 200' | VERTICAL SCALE: 1"=20'

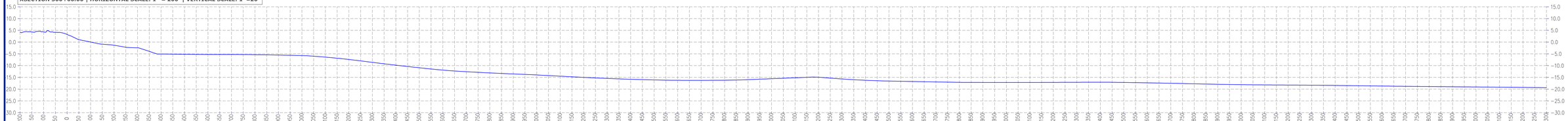

XSECTION 510+00.00 | HORIZONTAL SCALE: 1" = 200' | VERTICAL SCALE: 1"=20'

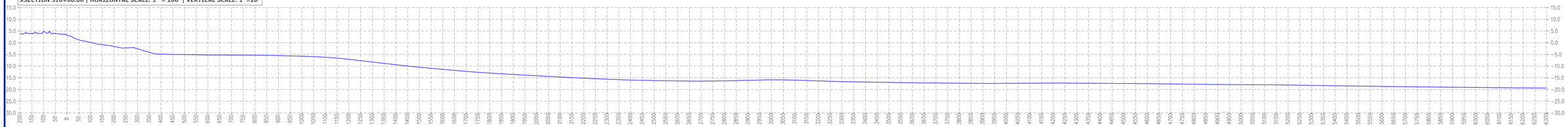

XSECTION 520+00.00 | HORIZONTAL SCALE: 1" = 200' | VERTICAL SCALE: 1"=20'

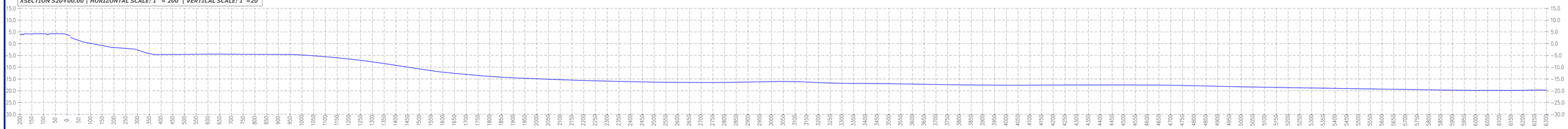

XSECTION 530+00.00 | HORIZONTAL SCALE: 1" = 200' | VERTICAL SCALE: 1"=20'

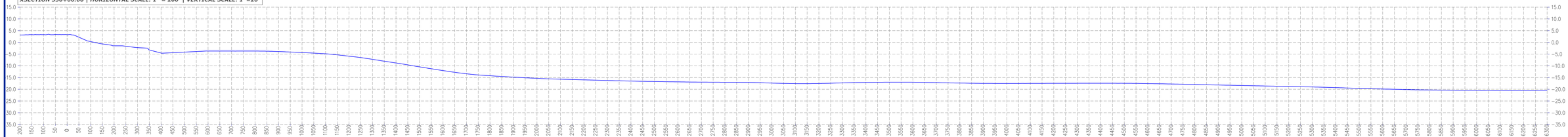

XSECTION 540+00.00 | HORIZONTAL SCALE: 1" = 200' | VERTICAL SCALE: 1"=20'

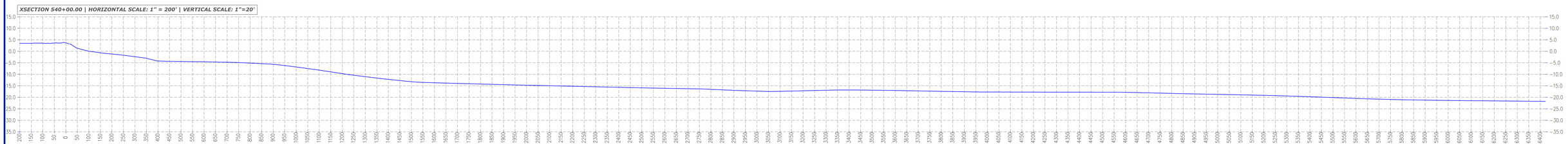

LEGEND:
2014 SURVEY DATA

DRAWING: F:\GALVESTON DATA\GALVESTON-1000'PROFILES.DWG / PRINTED: 2/19/2015 4:07 PM

ATKINS
ATKINS NORTH AMERICA, INC.
1250 WOOD BRANCH PARK DRIVE
SUITE 300
HOUSTON, TX 77079
(281) 493-5100

CLIENT
CITY OF GALVESTON

PROJECT
WADING DEPTH / DEPTH OF CLOSURE SURVEY

TASK
1000 FOOT PROFILES

ORIGINAL:
REVISIONS:
1 #
2 #
3 #
4 #
5 #
6 #
7 #
8 #
9 #
10 #
11 #
12 #

THIS DOCUMENT CONSISTS OF ## SHEETS AND EACH SHEET SHALL NOT BE CONSIDERED FULL, VALID AND COMPLETE UNLESS ATTACHED TO THE OTHERS.

NOT A FIELD BOUNDARY SURVEY

JOB NO. 100039948
DRAWN
DESIGNED
CHECKED
QC

SHEET: 31 OF 32
#

FOR INFORMATIONAL PURPOSES ONLY

XSECTION 550+00.00 | HORIZONTAL SCALE: 1" = 200' | VERTICAL SCALE: 1"=20'

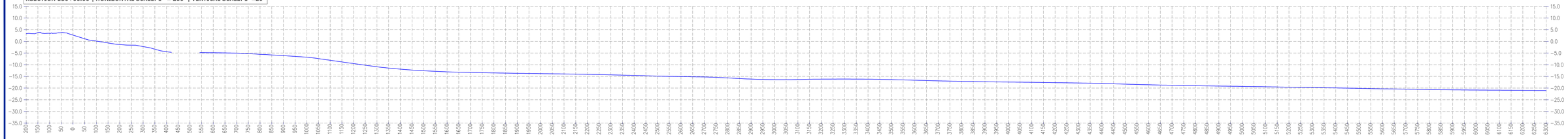

LEGEND:
2014 SURVEY DATA

DRAWING: F:\GALVESTON DATA\GALVESTON-1000'PROFILES.DWG / PRINTED: 2/19/2015 4:07 PM

ATKINS
ATKINS NORTH AMERICA, INC.
1250 WOOD BRANCH PARK DRIVE
SUITE 300
HOUSTON, TX 77079
(281) 493-5100

CLIENT
CITY OF GALVESTON

PROJECT
WADING DEPTH / DEPTH OF CLOSURE SURVEY

TASK
1000 FOOT PROFILES

FOR INFORMATIONAL PURPOSES ONLY

ORIGINAL:
REVISIONS:
1 #
2 #
3 #
4 #
5 #
6 #
7 #
8 #
9 #
10 #
11 #
12 #

THIS DOCUMENT CONSISTS OF ## SHEETS AND EACH SHEET SHALL NOT BE CONSIDERED FULL, VALID AND COMPLETE UNLESS ATTACHED TO THE OTHERS.

NOT A FIELD BOUNDARY SURVEY

JOB NO. 100039948
DRAWN
DESIGNED
CHECKED
QC

SHEET: 32 OF 32
#