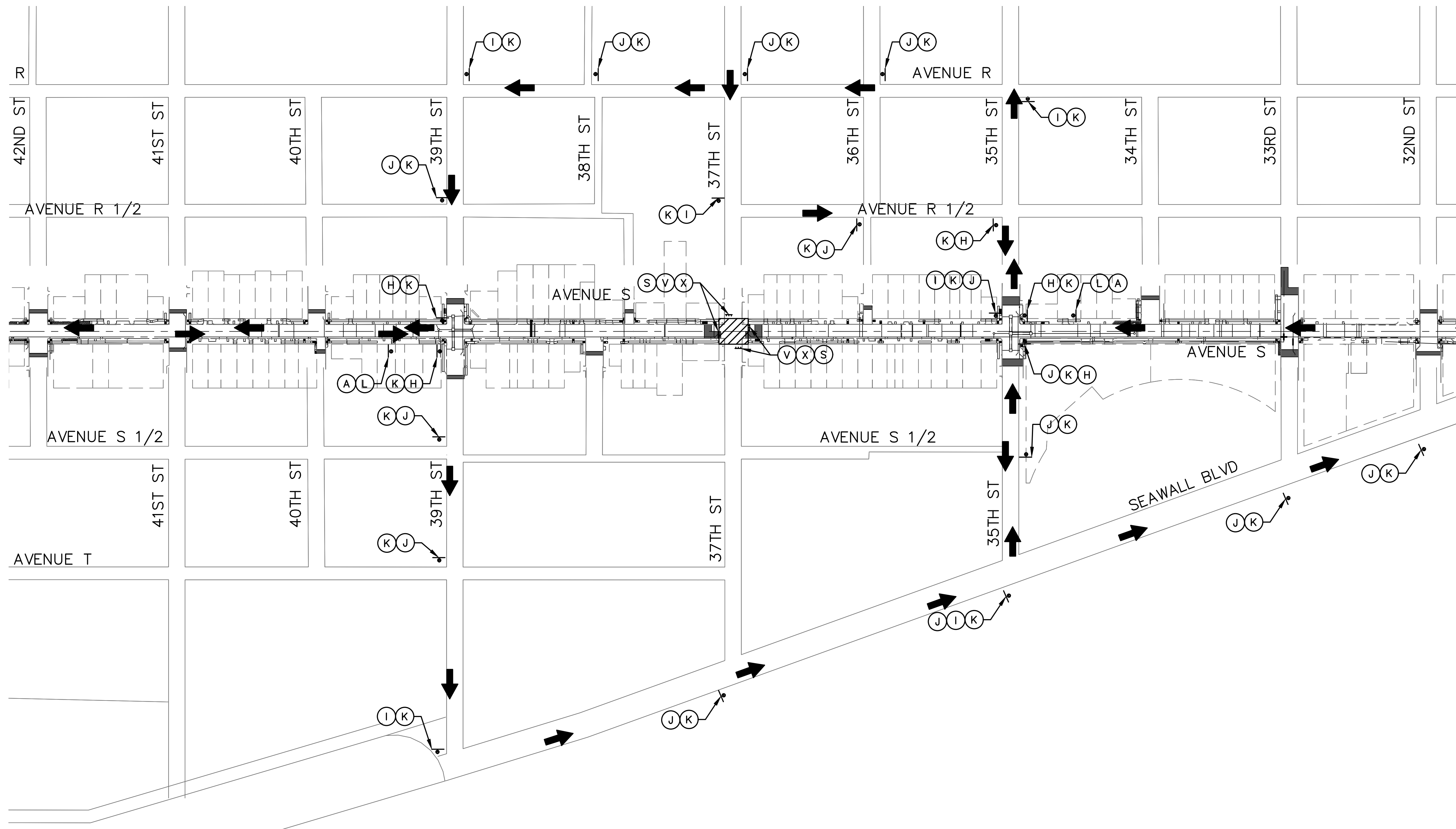


G:\19000080\_Avenue S\_53rd to Seawall\_Schveston County\_CADD\Drawings\001C-Plan\detour4.dwg-53B - DETOUR PLAN - PHASE 2B Plotted Nov 14, 2023 at 4:24pm by bblong | Last Saved by: bblong




**LEGEND - DETOUR PLAN**

- WORK ZONE
- SIGN ON POST
- DIRECTION OF TRAFFIC

- NOTES:**
1. CONTRACTOR IS TO DISTURB NO MORE THAN 800 LF AT ONE TIME. THIS AREA SHOULD BE SUBSTANTIALLY COMPLETE BEFORE STARTING WORK IN ANOTHER AREA UNLESS APPROVED BY THE ENGINEER.
  2. CONTRACTOR SHALL NOT DISTRIBUTE MATERIALS ALONG MORE THAN 1,000 LF OF THE ROUTE PER CITY OF GALVESTON SPECIFICATION 01015 "CONTRACTOR USE OF PREMISES"

REV	DESCRIPTION	DATE	DWN.	CHK.



**AARON J. MOORE**  
135614  
PROFESSIONAL ENGINEER  
STATE OF TEXAS


*A. Moore*

BINKLEY & BARFIELD INC.  
TBPE FIRM NUMBER F-257  
11/14/2023



**Binkley & Barfield**  
consulting engineers


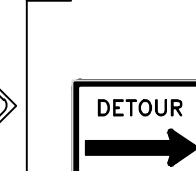
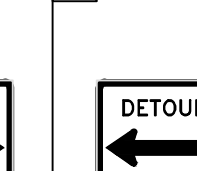
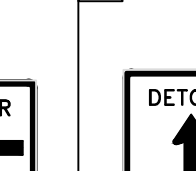
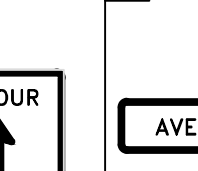
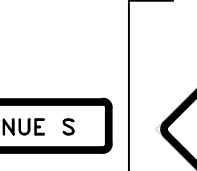
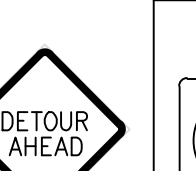
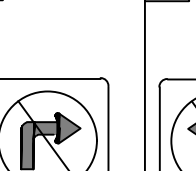

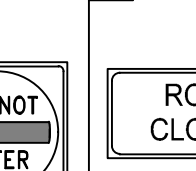
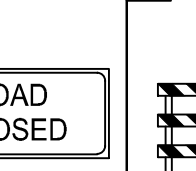
Binkley & Barfield, Inc.  
TX Eng F-257  
1710 Seasmist Dr  
Houston, TX 77008  
713.869.3433  
BinkleyBarfield.com



**AVENUE S STREET RECONSTRUCTION  
FROM 53RD ST. TO SEAWALL BLVD.**

**DETOUR PLAN  
PHASE 2B**

Project No.: 19000080	Scale: HORZ: 1"=150' VERT: N/A	SHEET
IFC Date: Nov 14, 2023		<b>53B</b>
Dwn By: B.T.D.		OF 196
Chkd By: T.V.C.		

A											
	CW20-1D 48 X 48	M4-9R 30 X 24	M4-9L 30 X 24	M4-9S 30 X 24	M4-9N 30 X 12	CW20-2D 48 X 48	R3-1 24 X 24	R3-2 24 X 24	R5-1 30 X 30	R11-2 48 X 30	TYPE III BARRICADE